

Universitat Autònoma de Barcelona
Facultat de Filosofia i Lletres
Departament de Prehistòria
Doctorat en arqueologia prehistòrica

**FROM MICRO TO MACRO SPATIAL DYNAMICS
IN THE VILLAGGIO DELLE MACINE
BETWEEN XIX-XVI CENTURY BC**

by
Katia Francesca Achino

Thesis submitted for the degree of Doctor in Prehistoric Archaeology

Supervisor: Prof. Juan Antonio Barceló Álvarez, *UAB*
Co-Supervisor: Prof. Alberto Cazzella, *Università degli Studi di Roma "La Sapienza"*

2016

9.GEOSTATISTIC INTRA-SITE SPATIAL ANALYSIS

The site of Villaggio delle Macine: the area surveyed in 2012

9.1 Introduction

This chapter is devoted to the analysis and results of intra-site spatial analyses of the areas surveyed in 2012 at the Villaggio delle Macine. We begin by analysing the absolute counts of archaeological observations, by mixed all identified materials together in the way of a palimpsest. It is used as null-hypothesis for the separated analysis of each archaeological category, according to the discussion in previous chapters. For a spatial correlation perspective, multidimensional analysis integrates all selected categories. The step-by-step procedure is the following one:

- 1) Plot of locations where some element has been detected (x, y coordinates of grid centroids)
- 2) Density analysis of single presences (Kernel Density Estimate) and Statistical Relevance of the null hypothesis of Spatial Randomness
- 4) Statistical Description of the Spatial Distribution. Measures of Central Tendency.
- 5) Plot of Spatial Frequencies (Lorenz curve, 3D Histogram). Weighted Measures of Central Tendency. Statistical Relevance of the Null Hypothesis of Spatial Randomness
- 6) Semivariance Modeling and Spatial Interpolation. Kriging
- 7) Spatial Correlation

In summer 2012, a further survey was carried out in the surrounding of areas already explored in 2009, reaching the lake's edge and a portion until that moment partially covered by flora, consisting of both reeds and small or medium bushes (for more details see Chapter 6). Such zones are included in this analysis. At South-West of sector surveyed in 2009 was spatially distributed a first sector (defined Zone 1); it was divided in 273 cells, summing up to 68.25 square meters (Convex Hull=881.63). On the North-East corner of zone surveyed in 2009 a further sector (defined Zone 2) was identified in 2012 and divided in 661 cells, summing up 165.25 square meters (Convex Hull=2009.4) (Figure 680).

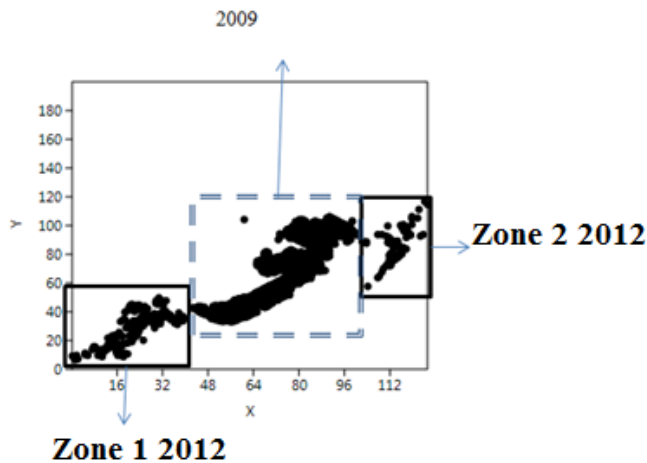


Figure 680 Spatial distribution of sectors surveyed during 2009 and 2012 (Area 1 and Area 2).

9.1.2 Absolute count of archaeological observations (*palimpsest*) within Zone 1

432 archaeological observations (ascribable to all the categories identified during survey of 2012) were identified and counted within Zone 1. 15 were the surveyed empty cells, while the sampling unit with more presence gave 6 archaeological remains. The spatial distribution of only those sampling units with material evidence is showed in Figure 681.

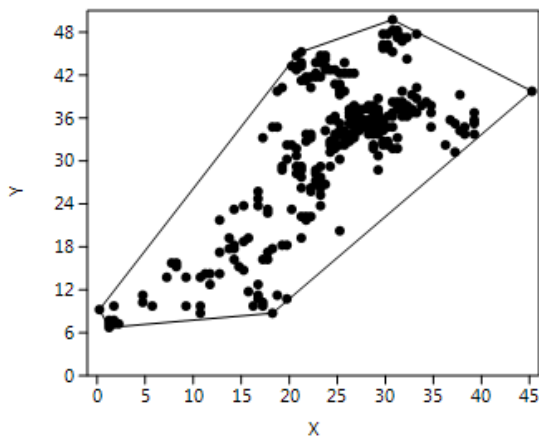


Figure 681 Spatial distribution of findings recovered in the area surveyed during 2012 (Past).

Ripley's k analysis on the distance between sampling units with all material evidence gives support to the hypothesis of spatial clustering in two main sub-sectors, within the reference area (Figure 682).

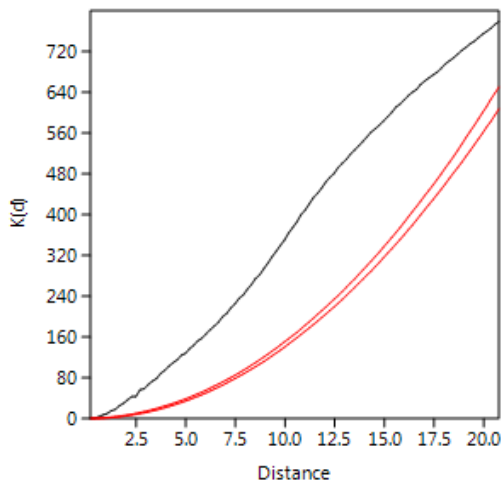


Figure 682 Ripley's k analysis on the distance between sampling units with all material evidence recorded in surveys of 2012 (Zone 1) (Past).

Within the convex hull defined by the effectively surveyed cells, the Kernel Density Estimation of non-empty cells (cells where a minimum of 1 single archaeological observation has been recorded) shows a predominant concentration between $x=16-35$ and $y=25-45$, with lower dense concentrations between $x=10-15$ and $y=14-20$ and between $x=25-30$ and $y=44-50$ (Figure 683). Such 258 surveyed non-empty cells are, according to Clark and Evans test, statistically significant clustered ($p < 0$). Only 15 surveyed cells were proved to be empty and, according to Clark and Evans test, for them the null hypothesis of random pattern (Poisson process) can not be rejected at $p < 0.05$.

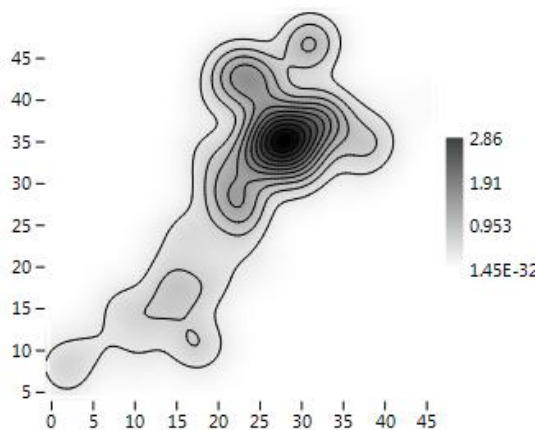


Figure 683 KDE of non-empty sampling units where any kind of archaeological evidence has been recorded in surveys 2012, within Zone 1 (Past).

When considering the raw quantity of archaeological observations at each cell, the probability density distribution of spatial frequencies clearly follows a J-shaped distribution. A majority of sampling units have raw counts of archaeological observations of less than 2 elements (global mean=1.67 observations per sampling unit). Three cells are distinguished from the majority with 4, 5 and 6 observations (interpretable as outliers). Both histogram and the box plot show a break point within the distribution corresponding to 3 frequencies for sampling unit (Figure 684).

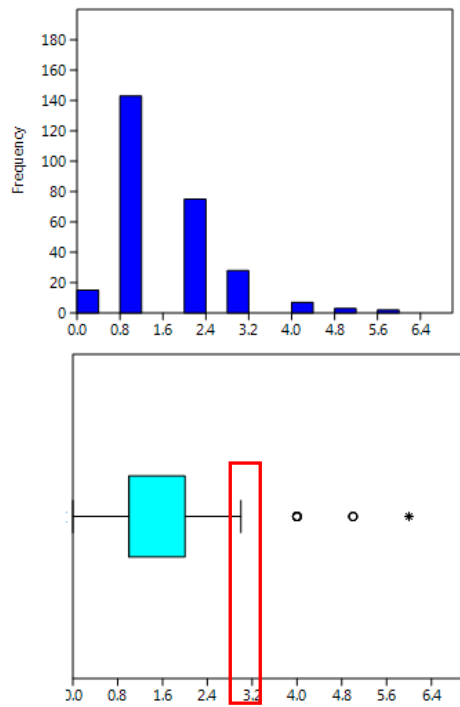


Figure 684 Histogram and box plot of frequencies observed for all material evidence summed up (Past).

A Lorenz Curve (Figure 685) gives a Gini Coefficient of 0.3084, with a 95% Bootstrap confidence interval between 0.274 and 0.330. The Coefficient of asymmetry is 0.9146, with a 95% Bootstrap confidence interval between 0.804 and 1.052. In general, we can see that 30% of all archaeological observations have been found at 80% of sampling units and the remaining 20% sampling units concentrate more than a half of the count data (70%). This result gives us an idea of the quantitative differences of materials accumulated at differentiated cells.

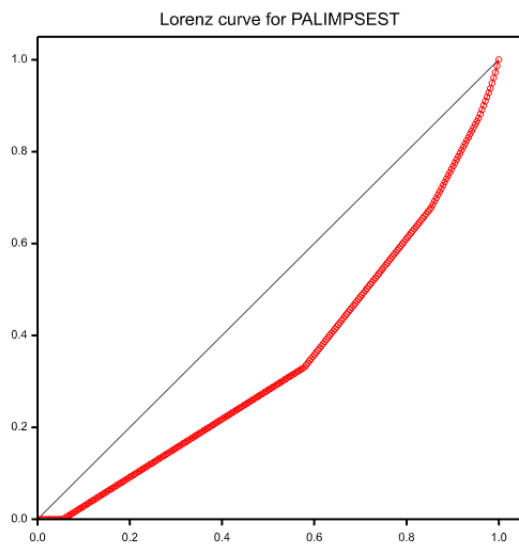


Figure 685 Lorenz Curve for all material evidence recovered during surveys of 2012 (Genstat).

A very irregular and scarcely homogeneous distribution is observed (Figure 686), which does not fit with an exponential theoretical model of intentional discard at a fixed center (tested using K-S tests, $p < 0$ in all cases).

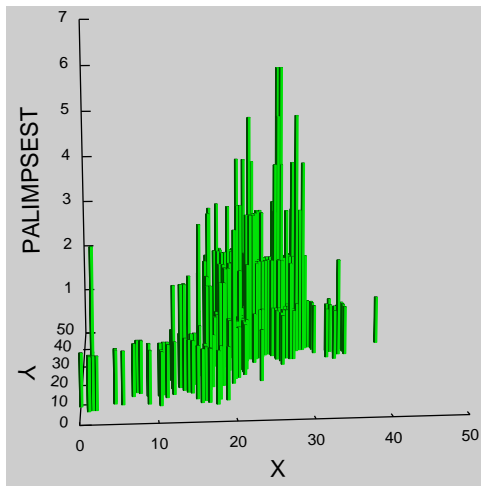


Figure 686 3D Histogram of all material evidence recovered during surveys of 2012, within Zone 1 (Systat 13).

87% of all archaeological observations are located in 95% of the effectively surveyed area, in such a way that only 5% of cells show more than 3 items and they are distributed in 13% of the effectively surveyed area.

The spatial distribution of count data per sampling unit shows a Global Moran's I of -0.003419. The theoretical (expected) value assuming spatial autocorrelation (lack of spatial independence) is -0.003676 and the standard error of I is 0.003677. The test of significance using the normality assumption gave a highly non-significant z value of 0.070029. Consequently, we can accept that the spatial distribution of the general palimpsest could be only partially different than the expected value under a random distribution. However, the mixture of too much different intentionality mixed and summed up, could have produced such pattern. These results are comparable with those of the Geary statistics (1.000901) and Getis-Ord general G (=0.017763).

The Moran's I Correlogram (Figure 687) has been calculated for uniform class distance intervals of 1 meter and taking into account a 10 meters active lag distance. At the starting point I value is 0.529, above the expected value for randomness. When the distance between sampling units increases, I value drops off abruptly reaching values on the line (corresponding to spatial randomness) at 2 meters. Between the starting point of the function and until 3 meters is thus attested positive spatial autocorrelation. I values are above those expected for randomness at 3 and 4 meters and from such distance they are predominantly distributed on or below the line. This result gives the possibility of identify positively spatially dependent areas of 3 meters of radius, what is suggestive working hypothesis for locating homogeneous activity areas.

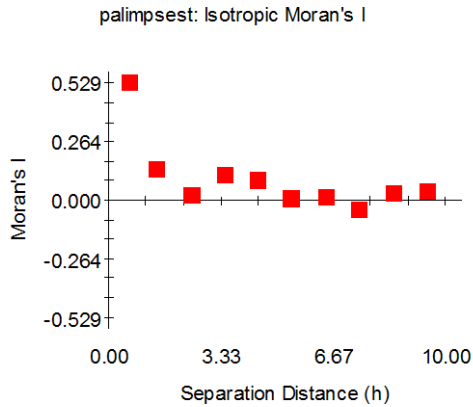


Figure 687 Moran's I Correlogram for all evidence recovered during surveys of 2012 (Zone 1) (GS+)

In order to verify if exists anisotropy, we have calculated anisotropic variograms at different directions (Figure 688).

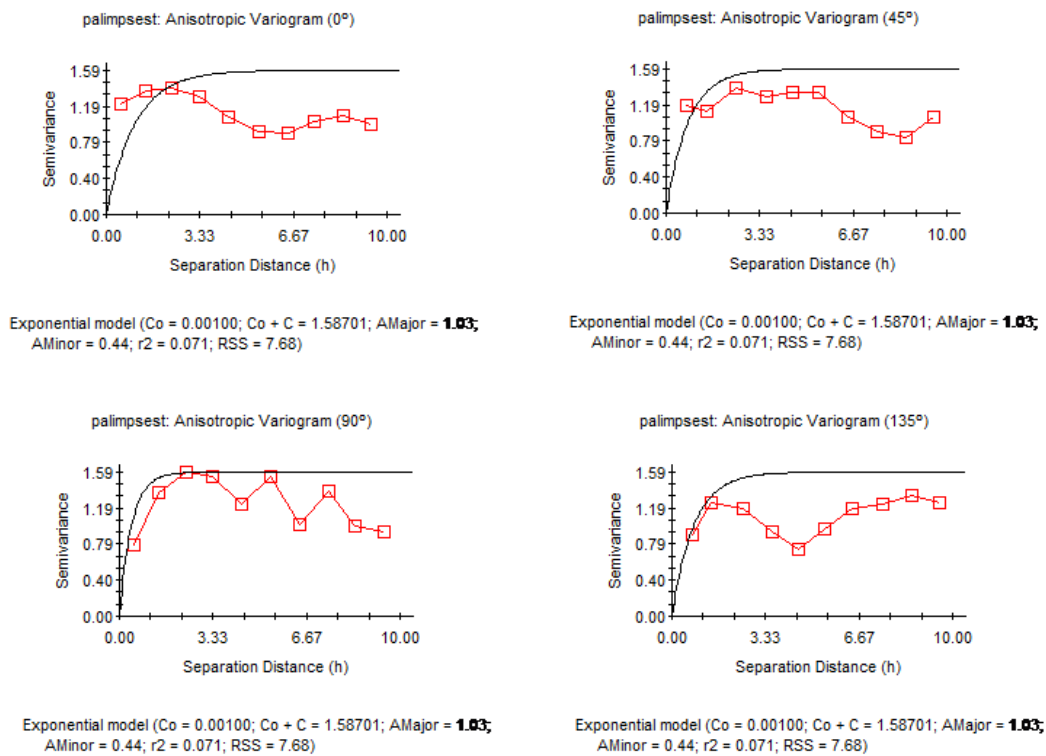


Figure 688 Anisotropic Variogram of all material evidence recovered during surveys of 2012, Zone 1 (GS+).

Results show that semivariance varies in different ways in the 0°, 45°, 90° and 135°; The Semivariance Surface or Variogram Map (Figure 689) shows a widespread anisotropy scattered within the surveyed area. It is quite absent spatial continuity.

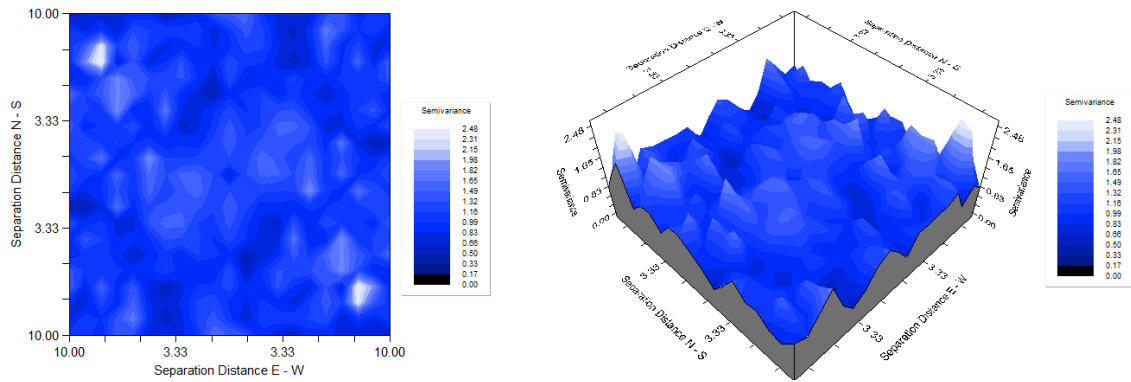
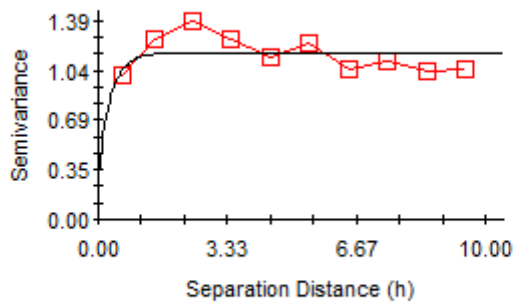


Figure 689 Variogram Map of all material evidence recovered during surveys of 2012 (Zone 1) (GS+).

An exponential isotropic variogram model (Figure 690) has been fitted to the empirical variogram. In this case C_0 (nugget variance) = 0.30200, $C_0 + C$ (sill) = 1.16900 and A_0 (Range) =

palimpsest: Isotropic Variogram



Exponential model ($C_0 = 0.30200$; $C_0 + C = 1.16900$; $A_0 = 0.32$; $r^2 = 0.139$;
0.32. RSS = 0.119)

Figure 690 Exponential Isotropic Variogram for all material evidence recovered during surveys of 2012 (Zone 1) (GS+).

This model explains 13.9% of sample variance, showing a very poor goodness of fit. With this particular variogram, we have estimated the global variation of the total number of archaeological observations, using an Inverse Distance Weighting (Figure 691).

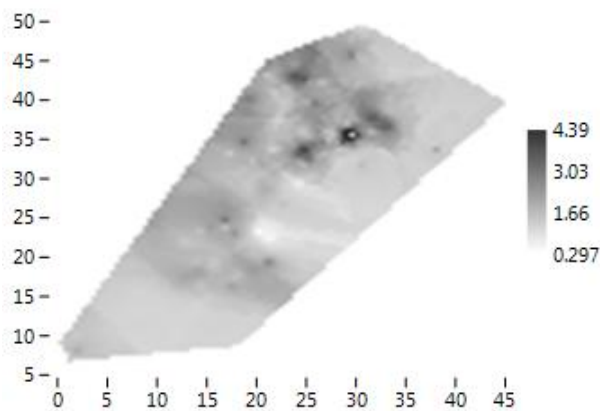


Figure 691 Graphic results of Inverse Distance Weighting calculated for all material evidence recovered during surveys of 2009 (Past).

This visualization shows the scarce spatial dependence between cells, that is observed particularly for those with highest frequencies, concentrated around the North-East corner of the surveyed area.

9.1.3 Vertical posts within Zone 1

164 posts were identified and counted. 126 were the surveyed empty cells, while the sampling unit with more presence gave 3 posts. The spatial distribution of sampling units where posts have been identified is showed in Figure 692.

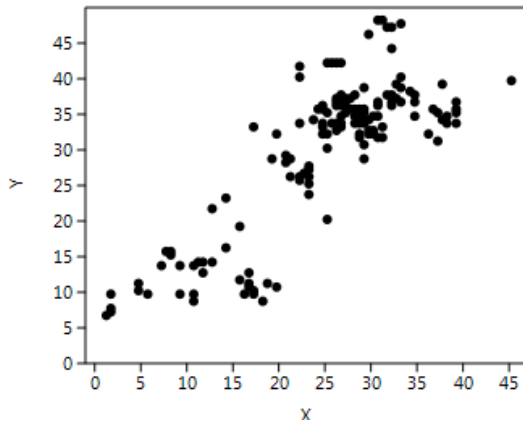


Figure 692 Spatial distribution of sampling units where posts have been recorded during surveys 2012 within Zone 1 (Past).

Ripley's k analysis, for all the reference area, on the distance between sampling units with posts evidence, suggests the possibility of some degree of spatial clustering (Figure 693).

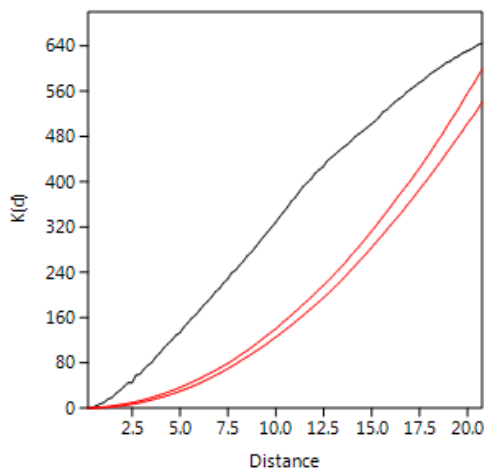


Figure 693 Ripley's k analysis on the distance between sampling units with posts recorded in surveys of 2012 within Zone 1 (Past).

Cells with posts are, according to Clark and Evans test, clustered. A Kernel Density Estimation (Figure 694) shows the presence of a main concentration observed between $x=20-40$ and $y=27-44$, and a lower dense further concentration between $x=0-20$ and $y=5-17$.

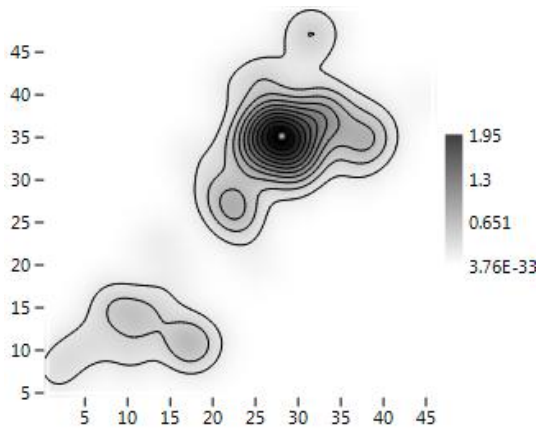


Figure 694 KDE of sampling units where posts have been recorded during surveys of 2012, within Zone 1 (Past).

Given that the majority of cells have only one or none, we have not considered here the probability density distribution of spatial frequencies. Cells with posts are spatially distributed, in relation to the frequencies of their occurrence within each sampling units, as showed in Figure 695.

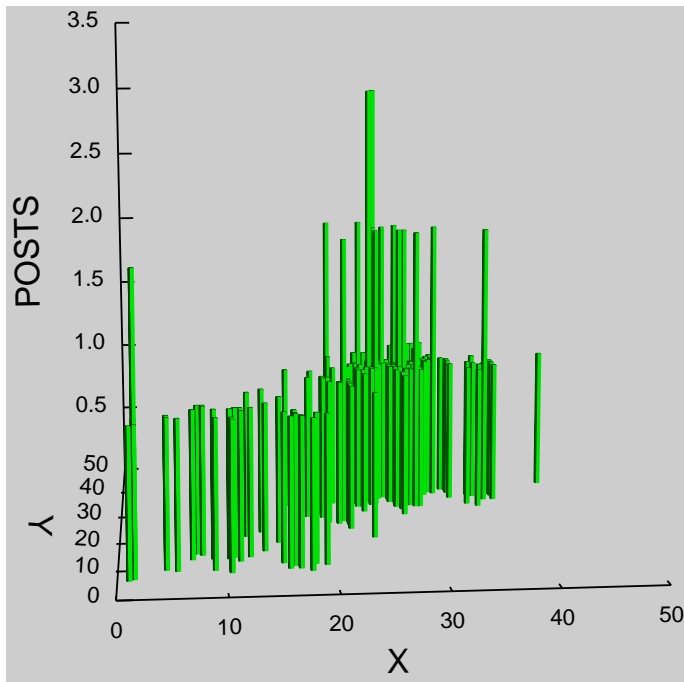


Figure 695 Spatial distribution of cells with posts and relative frequencies (surveys 2012, Zone 1) (Systat 3).

The spatial centroid of the area with posts, calculated using an abundance weighted mean spatial center is $x= 24.951220$, $y= 30.292683$, with 8.90 m of standard deviation along the x axis, and 10.51 m along the y axis.

The spatial distribution of the abundance of posts per sampling unit gives a Global Moran's I result of 0.070613. The theoretical (expected) value assuming spatial autocorrelation (lack of spatial independence) is 0.003676 and the standard error is -0.008125. The test of significance using the normality assumption gave a highly significant z value of 9.143309. Consequently, we can accept that the spatial distribution of posts is significantly different than the expected value under a random distribution. This is what would be expected when not all spatial location have

the same frequency of items. Those results are comparable with those of the Geary statistics (for this case $C=1.027002$) and Getis-Ord general G ($G= 0.000000$).

The Moran's I Correlogram (Figure 696) has been calculated for uniform class distance intervals of 1 meter, and taking into account a 10 meters active lag distance. I value at the starting point is about 0.319, above the expected value for randomness. As the distance between sampling units increases, I value drops off quite gently and continuously always above the expected value for randomness until 5 meter (between 6 and 10 I value is located on the line, corresponding to spatial randomness).

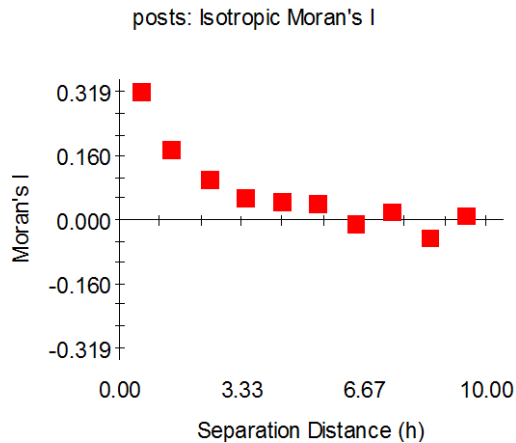


Figure 696 Moran's I Correlogram for posts recovered during surveys of 2012, within Zone 1 (GS+).

This result suggests the presence of positive spatial autocorrelation between the starting point of the function and 5 meter; it is so possible to find out spatially dependent areas of 4-5 meter of radius, what is suggestive working hypothesis for locating homogeneous activity areas.

132 cells with one post are distributed in a statistically significant cluster (as showed by the Clark and Evans test) (Figure 697A). These constitute the 80% of all posts and are located in the 90% of the effectively surveyed area. Only 15 cells show more than 1 post (Figure 697B). In this case, the Clark and Evans test suggests that the null hypothesis of a random pattern (Poisson process) cannot be rejected at $p < 0.05$.

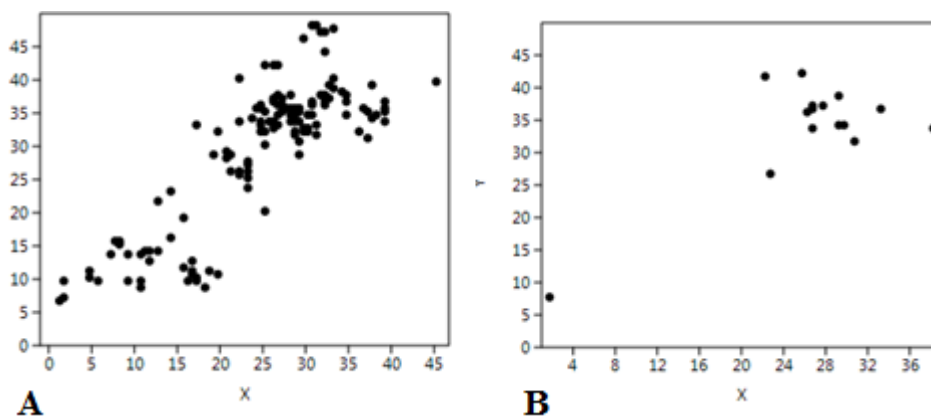


Figure 697 A) Spatial distribution of cells with 1 post B) Spatial distribution of cells with more than 1 post (Past).

Kernel Density estimate model of cells with 1 posts provides a clearer image (Figure 698).

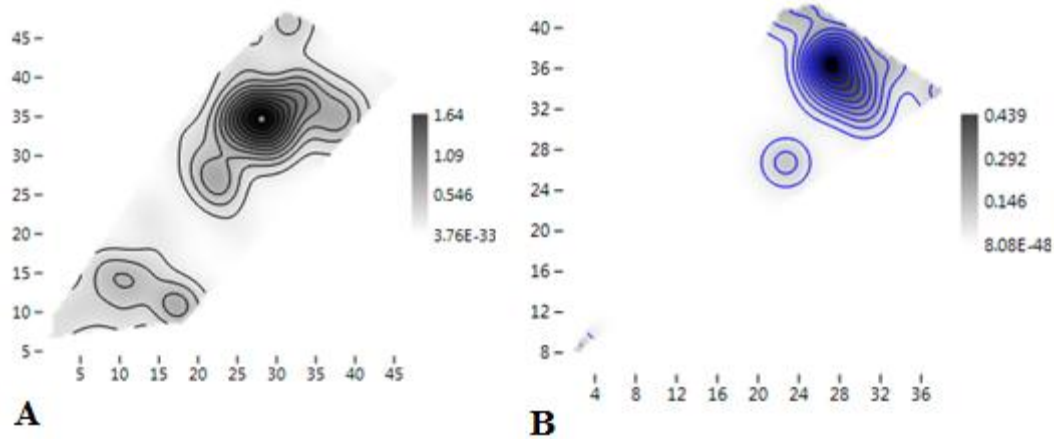


Figure 698 A)KDE of cells with 1 post; B) KDE of cells with more than 1 post (Past).

It is easy to see in the North-East corner of the surveyed area higher density points delimiting a less dense area. Following the South-West direction there is another area of lower dense posts. The similar spatial orientation is attested for sampling units with 2 or more presences, attesting a continuity and linearity in posts occurrence. However, in this case, the second concentration seems to be absent and smaller low dense points are concentrated between $x=20-24$ and $y=24-28$.

The possible presence of anisotropic variation was explored, studying the empirical variogram at different directions (Figure 699).

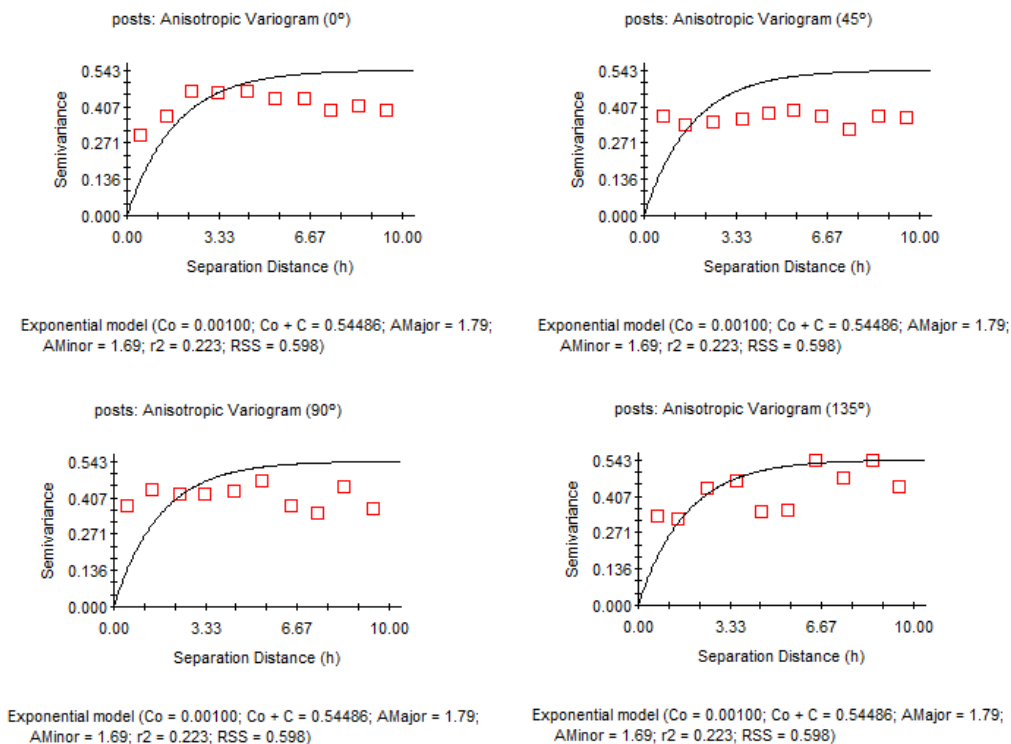


Figure 699 Anisotropic Variogram of posts recovered during surveys of 2012 within Zone 1 (GS+).

Results show the absence of homogeneous variations of semivariance at any distances. The graph of anisotropic Semivariance Surface or Variogram Map shows scarce spatial continuity which is interchanged to anisotropy particularly concentrated in the centre of the surveyed area and around the South-West and North-East corners (Figure 700).

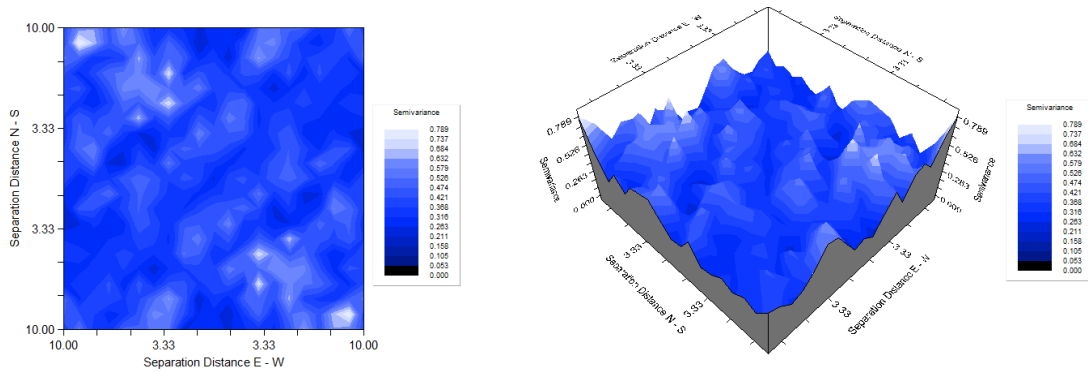
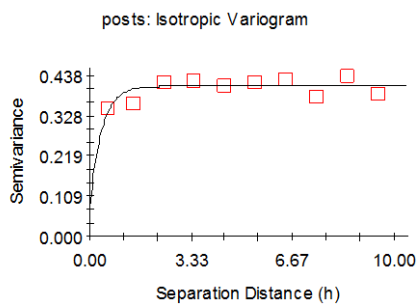


Figure 700 Variogram Map of posts recovered during surveys of 2012 within Zone 1 (GS+).

An exponential variogram model has been fitted to the empirical variogram. In this case C_0 (nugget variance) = 0.07400, C_0+C (sill) = 0.41000 and A_0 (Range) = 0.39 (Figure 701). This model explains 45.9% of spatial differences between the frequency of posts per sample unit.



Exponential model ($C_0 = 0.07400$; $C_0 + C = 0.41000$; $A_0 = 0.39$; $r^2 = 0.459$; $RSS = 4.456E-03$)

Figure 701 Exponential Isotropic Variogram for posts recovered during surveys of 2012 within Zone 1 (GS+).

The related inverse distance weighting interpolated model (Figure 702) stresses the alignment of a majority of vertical posts along the estimated ancient lake shoreline.




Figure 702 Graphic results of Inverse Distance Weighting calculated for posts recovered during surveys of 2012 within Zone 1 (Past).

9.1.4 Saddle querns

9 saddle querns were identified and counted. The spatial distribution of sampling units where saddle querns have been identified is showed in Figure 703.

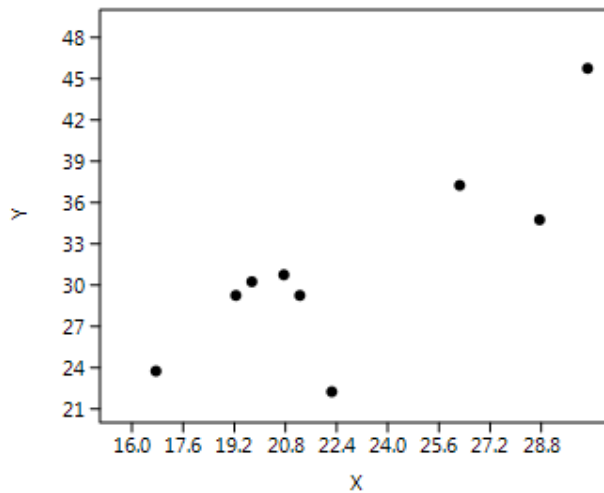


Figure 703 spatial distribution of cells with saddle querns

Ripley's k analysis on the distance between sampling units with saddle querns evidence, suggests the total absence of any kind of spatial clustering, since a predominant randomness characterizes such scarce saddle querns occurrences (Figure 704), as confirmed also by Clark and Evans test for the non-empty cells.

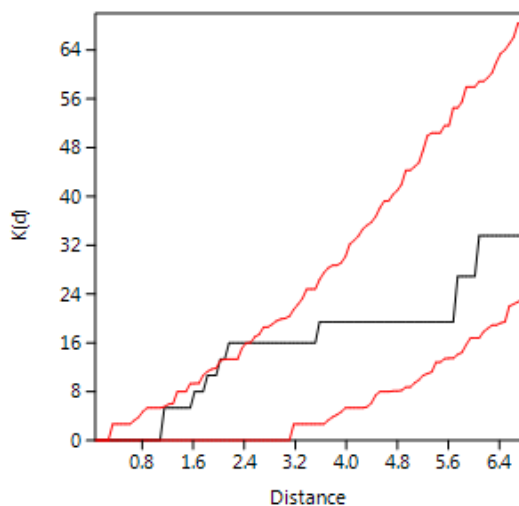


Figure 704 Ripley's K analyses on the distance between sampling units with posts recorded in surveys of 2012 within Zone 1 (Past).

9.1.5 Faunal remains (all taxa and all skeletal parts mixed together)

9 faunal remains were identified and counted; 264 were the surveyed empty cells, while only one sampling unit with 1 presence is identified. The spatial distribution of centroid points of sampling units where faunal remains have been identified is shown in Figure 705.

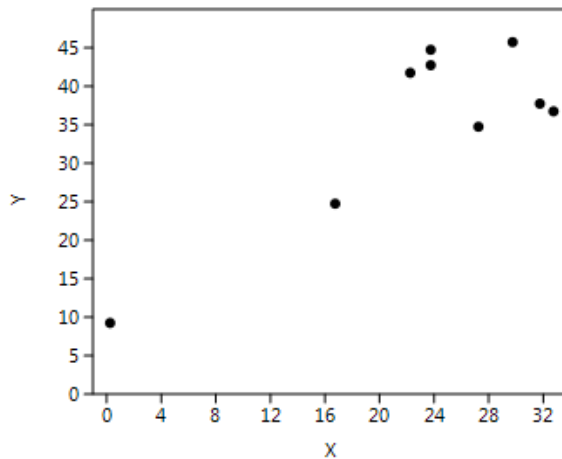


Figure 705 Spatial distribution of cells with faunal remains for surveys 2012, Zone 1 (Past).

Ripley's k analysis on the distance between sampling units with faunal remains evidence, suggests the presence of a restricted and really scarce spatial clustering, particularly potentially attested from 8 to 16 meters (Figure 706).

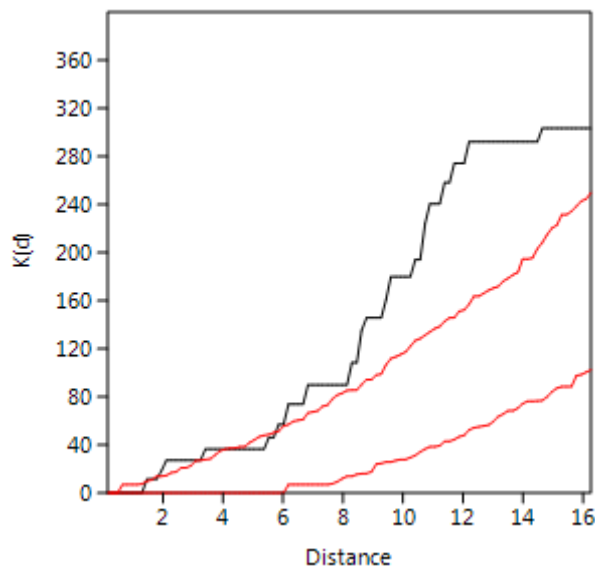


Figure 706 Ripley's sk analysis on the distance between sampling units with faunal remains, recorded in surveys of 2012, within Zone 1 (Past).

9.1.6 Pottery

225 pottery fragments were identified and counted; 162 were the surveyed empty cells (that is, without any pottery) while the cell with more presence gave 6 items. The spatial distribution of sampling units where pottery has been identified is showed in Figure 707.

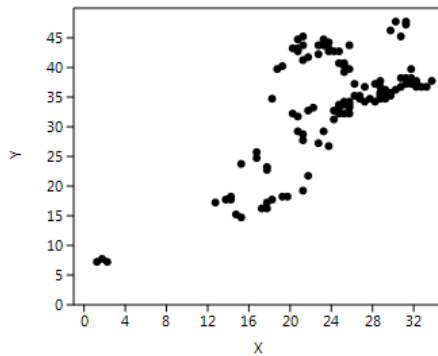


Figure707 Spatial distribution of cells with pottery within Zone 1 (surveys 2012) (Past).

Ripley's k analysis on the distance between sampling units with pottery evidence, suggests the possibility of some degree of spatial clustering, at the scale of the reference area (Figure 708).

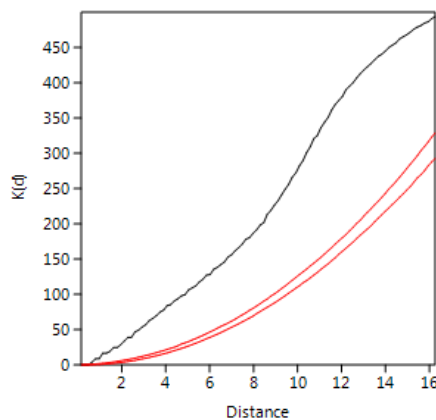


Figure 708 Ripley's k analysis on the distance between sampling units with pottery, recorded in surveys of 2012 within Zone 1 (Past).

Within the convex hull configured by those sampling units with some positive frequency of pottery, Clark and Evans test suggests clustering. A Kernel Density estimation of such cells shows the presence of two main different concentrations (between $x=17-35$ and $y=29-45$ and between $x=12-22$ and $y=14-26$ y. Two further lower dense points are observed between $x=0-5$ and $y= 7-8$ and between $x=28-32$ and $y=43-45$ (Figure 709).

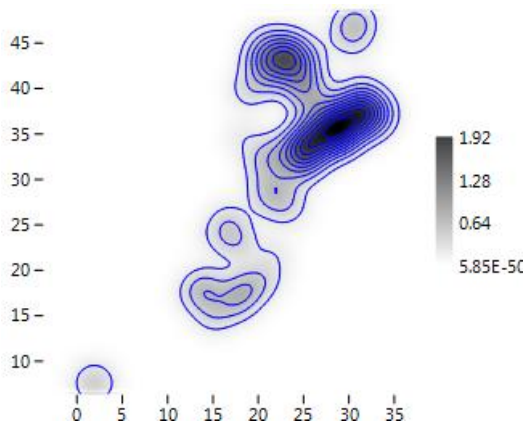


Figure 709 KDE of sampling units where pottery has been recovered during surveys of 2012, within Zone 1 (Past).

When considering the raw quantity of pottery at each cell, the probability density distribution of spatial frequencies does not follow a J-shaped distribution. A majority of sampling units have raw counts of archaeological observations of less than 2 elements (global mean= 2.02 observations per sampling unit). Histogram as well as box plot identify a break point in the distribution of frequencies corresponding to 2 presence, while 4 cells are distinguished from the majority with 1, 3, 4 and 6 observations (interpretable as outlier) (Figure 710).

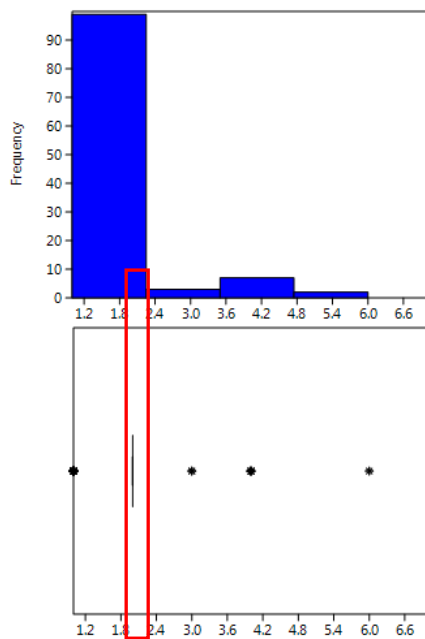


Figure 710 Histogram and box plot of frequencies observed for pottery (Past).

A very irregular and non-homogeneous distribution characterizes pottery (Figure 711) which does not fit with an exponential theoretical model of intentional discard at a fixed center (tested using a Kolmogorov Smirnov Tests, $p < 0$ in all cases) nor of unintentional random dispersal.

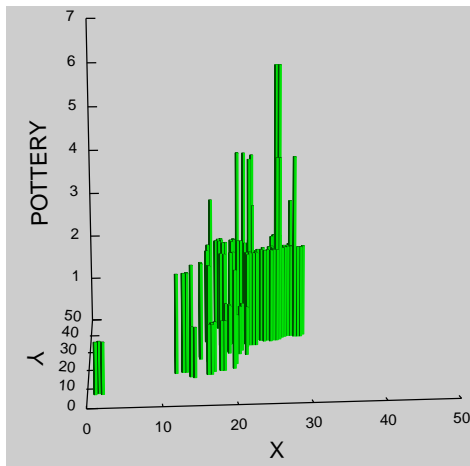


Figure 711 3D Histogram of pottery recovered during surveys of 2012, within Zone 1 (Systat 13).

The spatial centroid of the area with pottery, calculated using an abundance weighted mean spatial center is $x = 24.883333$, $y = 35.092222$, with 12.76 m of standard deviation along the x axis, and 5.68 m along the y axis. A standard deviation ellipse with a long axis of 25.52 m and a short one of 11.37 m delimits an area of 227.84 square meters, where most count data appear. It has been estimated an average density of 0.11 objects per square meter.

The spatial distribution of the abundance of pottery per sampling unit gives a Global Moran's I result of -0.00003419. The theoretical (expected) value assuming spatial autocorrelation (lack of spatial independence) is -0.0003676 and the standard error is 0.003677. The test of significance using the normality assumption gave a highly non significant z value of 0.070148. Consequently, we can accept that the spatial distribution of pottery is not significantly different than the expected value under a random distribution. This is what would be expected in the case of the same frequency of pottery in quite every spatial location. Those results are comparable with those of the Geary statistics (for this case $C = 1.000725$) and Getis-Ord general G ($G = 0.031347$).

The Moran's I Correlogram (Figure 712) has been calculated for uniform class distance intervals of 1 meter, and taking into account a 10 meters active lag distance. I value at the starting point is about 0.602, above the expected value for randomness. As the distance between sampling units increases, I value drops off quite gently and continuously always above the expected value for randomness until 2 meters (spatial autocorrelation), while from such distance I values are predominantly distributed on the line (corresponding to spatial randomness).

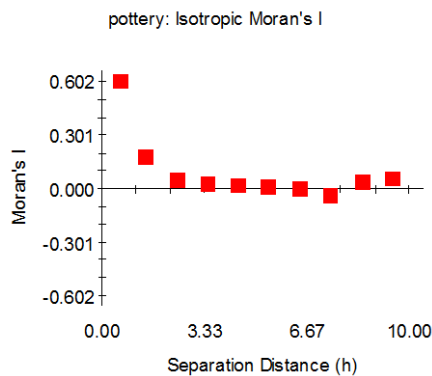


Figure 712 Moran's I Correlogram for pottery recovered during surveys of 2012, within Zone 1 (GS+).

This result gives the possibility of finding spatially dependent areas of 2 meters of radius, what is a suggestive working hypothesis for locating potential individual activity areas.

Taking into account what is suggested both by boxplot and histogram, that is the occurrence of a breaking point in the frequencies pottery in correspondence with a value of 2 items, sampling units with respectively more than 2 frequencies of fragments are analysed separately. 78% of pottery are located in the 89% of the effectively surveyed area, in such a way that 22% of pottery show more than 2 items located in 11% of the effectively surveyed area (Figure 713). According to Clark and Evans test, for such cells a null hypothesis of random pattern (Poisson process) cannot be rejected with $p < 0.05$. However, it is interesting to observe that such cells are all located in the North-East portion of the Area 1 and they are not distributed according to the generally widespread North-East-South-West orientation, as even showed by Kernel Density Estimation (Figure 714).

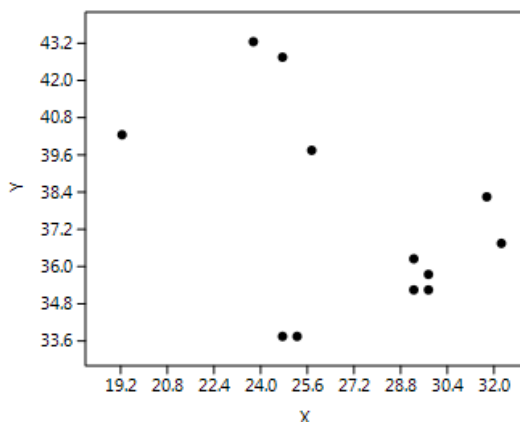


Figure 713 Spatial distribution of cells with more than 2 pottery fragments within Zone 1 (Past).




Figure 714 KDE of such cells (Past).

Moran's I correlogram (Figure 715) of cells with more than 2 items fits with an irregular model between immediate sampling units, and some possible clustering between 7 and 9 meters, that is a main concentration zone, as showed above by KDE.

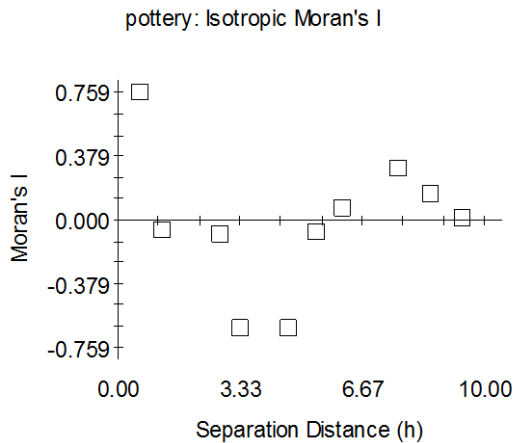


Figure 715 Moran's I Correlogram for sampling units with more than 2 potsherds recovered during surveys of 2012, within Zone 1 (GS+).

With this working hypothesis as starting point, we have explored the possible presence of anisotropic variation fitting a theoretical variogram at different directions (Figure 716). Results show that semivariance varies in predominantly in strong different way in 0°, 45°, 90° and 135°. Only in the first meters 0° and 45° show some scarce similarities.

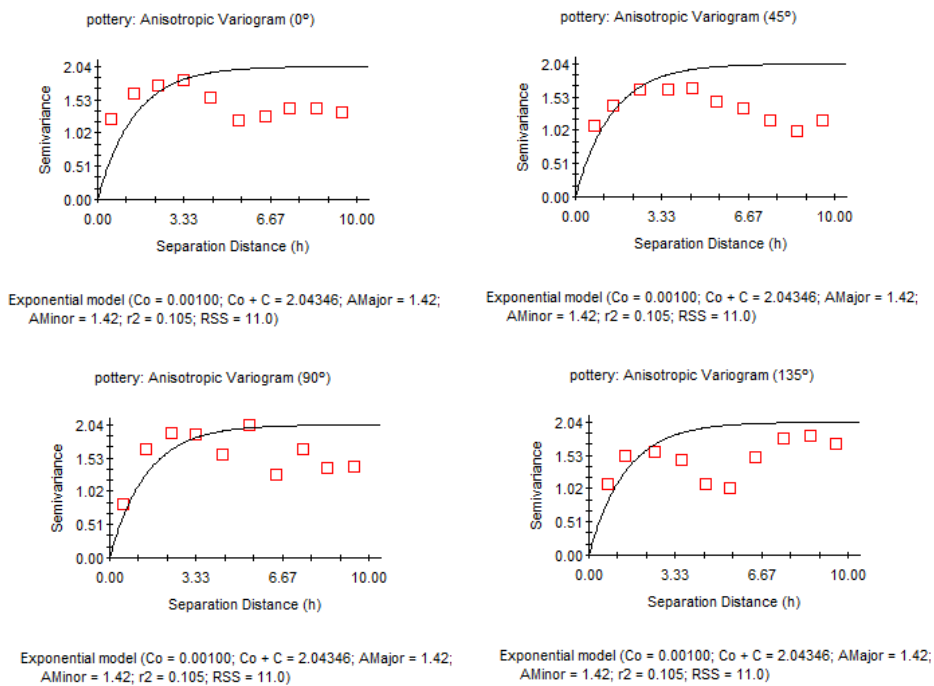


Figure 716 Anisotropic Variogram of pottery recovered during surveys of 2012 within Zone 1 (GS+).

The graph of anisotropic Semivariance Surface or Variogram Map (Figure717) shows that anisotropy seems to be widespread in all the surveyed area, although some peaks are concentrated near the North-West and South-East corners.

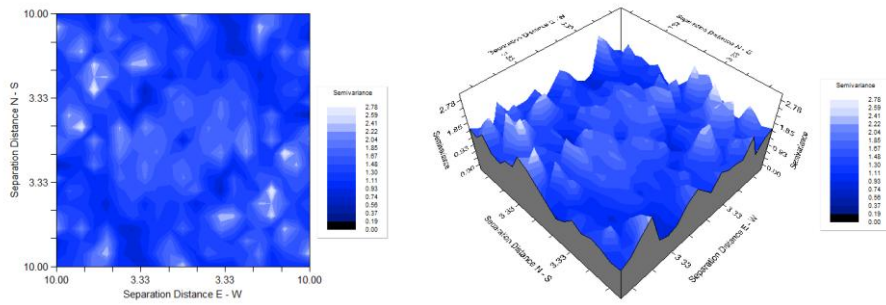
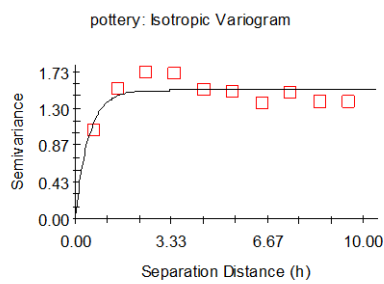


Figure 717 Variogram Map of pottery recovered during surveys of 2012 within Zone 1 (GS+).

An exponential variogram model (Figure 718) has been fitted to the empirical variogram. In this case C_0 (nugget variance) = 0.07600, $C_0 + C$ (sill) = 1.51300 and A_0 (Range) = 0.47 showing a global fit of 51.7%.



Exponential model ($C_0 = 0.07600$; $C_0 + C = 1.51300$; $A_0 = 0.47$; $r^2 = 0.517$; $RSS = 0.161$)

Figure 718 Exponential Isotropic Variogram for pottery recovered during surveys of 2012, within Zone 1 (GS+).

Using this model, a kriging algorithm has allowed building a spatial predictive model of pottery in this reference area (Figure 719). Such category seems to be distributed, without spatial continuity, around the Northern portion of the surveyed area, confirming what already suggested by KDE.

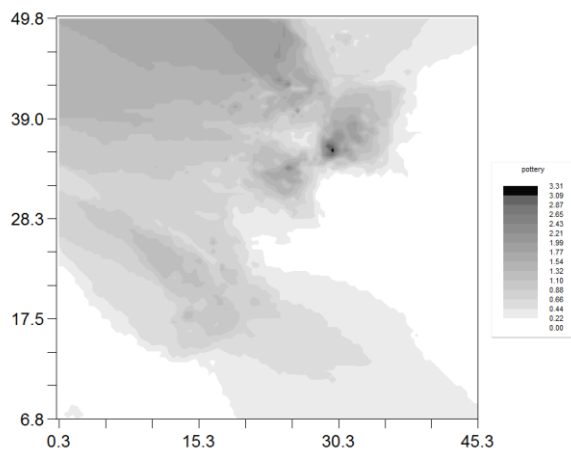


Figure 719 Graphic results of Inverse Distance Weighting calculated for pottery recovered during surveys of 2012 within Zone 1 (Past).

9.1.7 Concotto remains

This category includes both concotto remains and slabs. 18 fragments were identified and counted. 257 were the surveyed empty cells, while the sampling unit with more presence gave 3 items. Sampling units where concotto remains have been recovered are spatially distributed as showed in Figure 720.

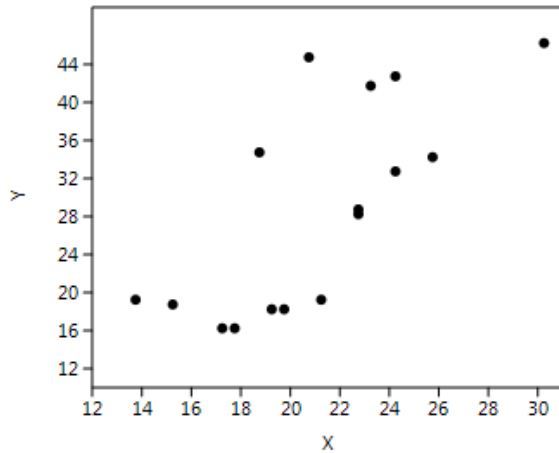


Figure 720 Spatial distribution of sampling units with concotto remains within Zone 1 (Past).

Ripley's k analysis (Figure 721) on the distance between sampling units with concotto evidence, suggests a predominant tendency to randomness along all the function, as even confirmed by Clark and Evans test.

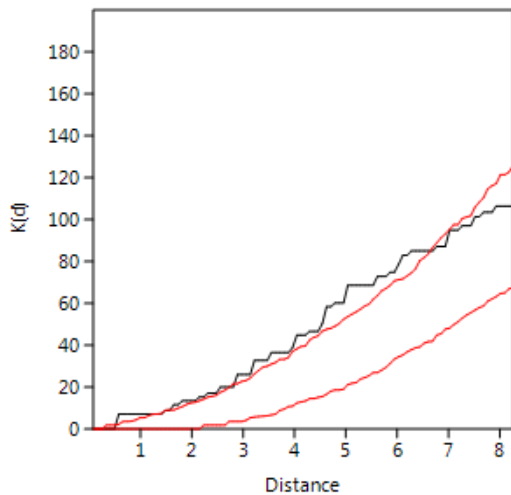


Figure 721 Ripley's k analysis on the distance between sampling units with concotto evidence. Surveys 2012, Zone 1 (Past).

9.2 Absolute count of archaeological observations (*palimpsest*) within Zone 2

1585 archaeological observations (ascribable to all the categories identified during survey of 2012) were identified and counted. The spatial distribution of only those sampling units with material evidence is showed in Figure 722.

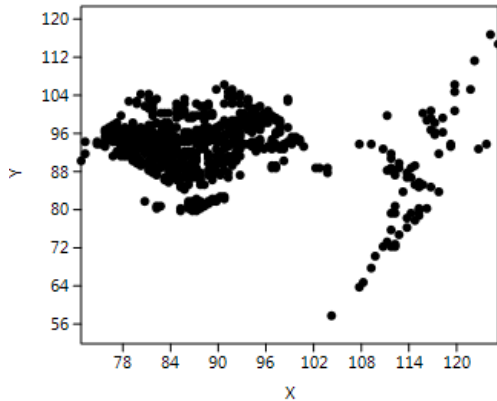


Figure 722 Spatial distribution of cells with material evidence (surveys 2012, Zone 2) (Past).

Ripley's k analysis on the distance between sampling units with all material evidence gives support to the hypothesis of spatial clustering in the reference area (Figure 723).

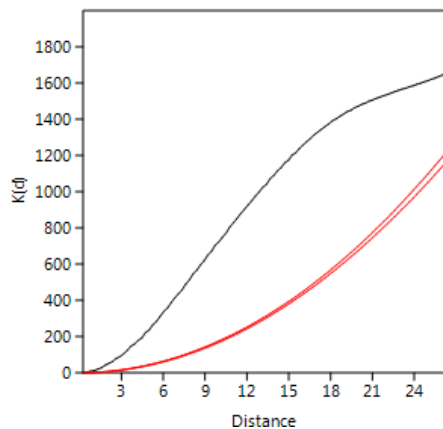


Figure 723 Ripley's k analysis on the distance between sampling units with all material evidence recorded in surveys of 2012 within Zone 2 (Past).

Within the convex hull defined by the effectively surveyed cells, a Kernel Density Estimation of non-empty cells (cells where a minimum of 1 archaeological observation has been recorded) shows the concentration of observables in two different sectors, respectively at the North-West and North-East corners of the surveyed area (Figure 724). Such non-empty cells are statistically significant clustered, according to Clark and Evans test. However, as showed by KDE two different sub-zones are observed. The material evidence located in the Eastern corner of the surveyed area, partially underwater when these surveys have been carried out, are posts, recovered by total station.

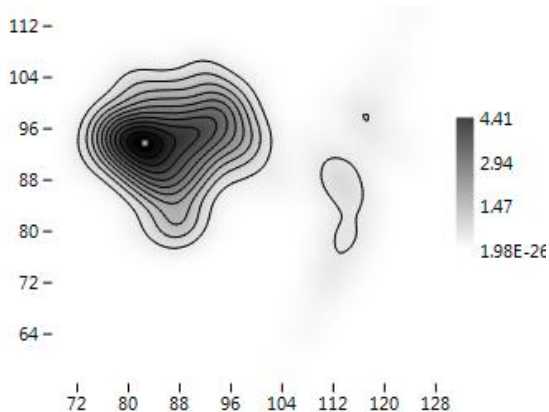


Figure 724 KDE of non-empty sampling units (surveys 2012, Zone 2) (Past).

When considering the raw quantity of archaeological observations at each cell, the probability density distribution of spatial frequencies clearly follows a J-shaped distribution. A majority of sampling units have raw counts of archaeological observations of less than 3 elements (global mean=2.56 observations per sampling unit). One cell is distinguished from the majority with 29 observations (interpretable as outlier). Both histogram and the box plot show a break point within the distribution corresponding to 6 frequencies for sampling unit (Figure 725).

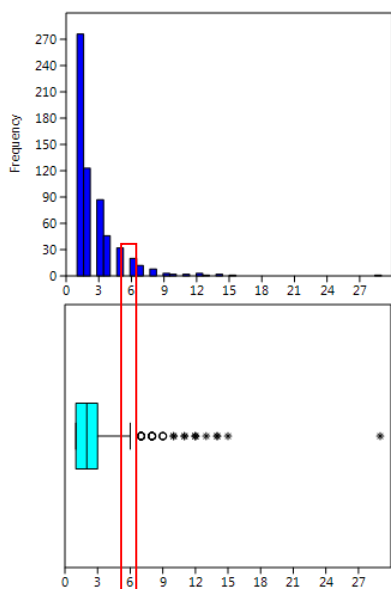


Figure 725 Histogram and box plot of frequencies observed for all material evidence summed up (Past).

A Lorenz Curve (Figure 726) gives a Gini Coefficient of 0.4466, with a 95% Bootstrap confidence interval between 0.419 and 0.472. The Coefficient of asymmetry is 0.9979, with a 95% Bootstrap confidence interval between 0.916 and 1.073. In general, we can see that 44% of all archaeological observations have been found at 80% of sampling units and the remaining 20% sampling units concentrate more than a half of the count data (56%). This result gives us an idea of the quantitative differences of evidence accumulated at differentiated cells.

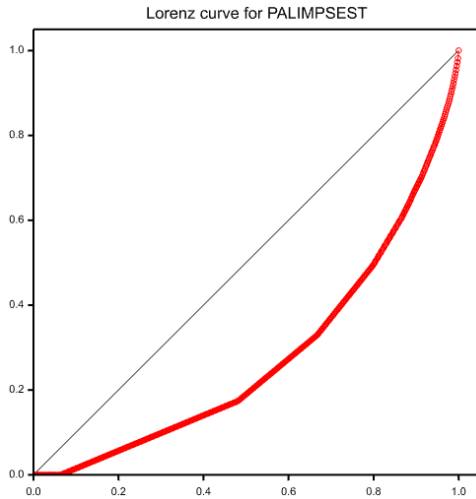


Figure 726 Lorenz Curve for all material evidence recovered during surveys of 2012, within Zone 2 (Genstat).

A very irregular and non-homogeneous distribution is observed (Figure 727), which does not fit with an exponential theoretical model of intentional discard at a fixed center (tested using K-S tests, $p < 0$ in all cases).

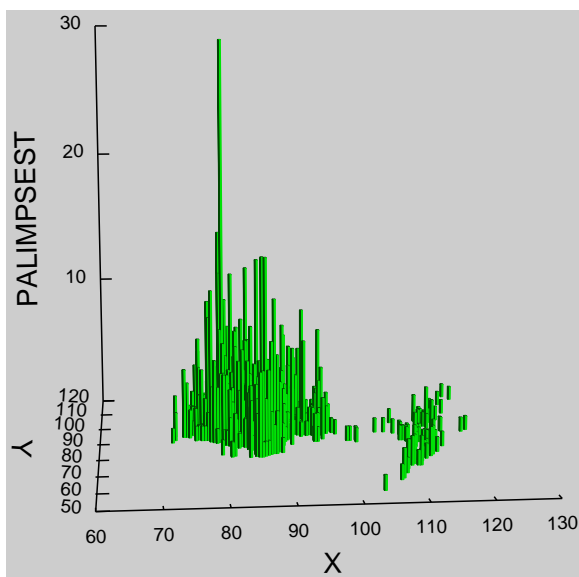


Figure 727 3D Histogram of all material evidence recovered during surveys of 2012, within Zone 2 (Systat 13).

79% of all archaeological observations are located in 94% of the effectively surveyed area, in such a way that only 35 cells show more than 6 items and they are distributed in 5% of the effectively surveyed area.

The spatial distribution of count data per sampling unit shows a Global Moran's I of -0.001362 . The theoretical (expected) value assuming spatial autocorrelation (lack of spatial independence) is -0.001515 and the standard error of I is 0.001515 . The test of significance using the normality assumption gave a highly non significant z value of 0.100978 . Consequently, we can accept that the spatial distribution of the general palimpsest is not particularly different than the expected value under a random distribution. The mixture of too much different intentionalities could produce such pattern, as would be expected in the case of a palimpsest. These results are comparable with those of the Geary statistics (1.000767) and Getis-Ord general G ($=0.011077$).

The Moran's *I* Correlogram (Figure 728) has been calculated for uniform class distance intervals of 1 meter and taking into account a 10 meters active lag distance. *I* value at the starting point of the function is at 0.216, above the expected value for randomness. Such condition is followed until 6 meters (between 6 and 10 meters *I* values are around 0), since within such distance *I* value drops off quite gently and continuously along the function.

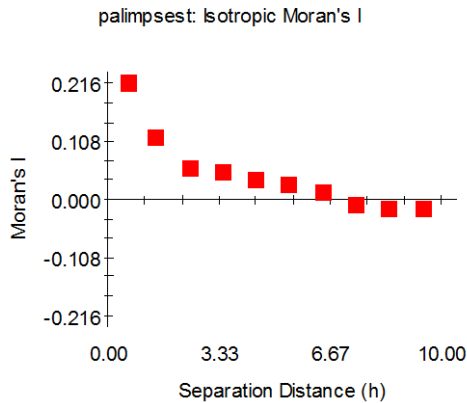


Figure 728 Moran's *I* Correlogram for all evidence recovered during surveys of 2012, within Zone 2 (GS+).

Thus, positive spatial autocorrelation is attested for the first 5 meters, suggesting the possibility of identifying spatially dependent areas of 5 meters of radius, what is a suggestive working hypothesis for locating homogenous activity areas.

We have explored the possible presence of anisotropic variation fitting a theoretical variogram at different directions (Figure 729).

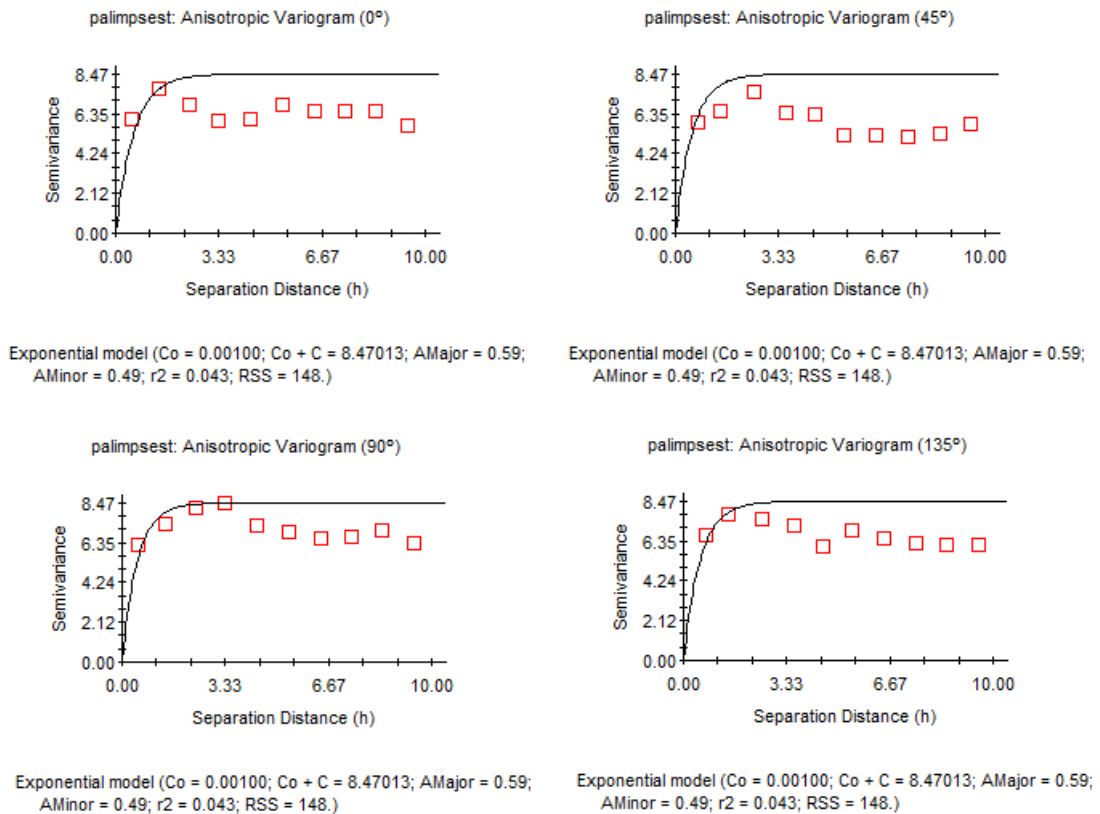


Figure 729 Anisotropic Variogram of all material evidence recovered during surveys of 2012, within Zone 2 (GS+).

Results show that semivariance varies in quite same way respectively in 0°, 45° and 90° only in the first meters of the function. The graph of anisotropic Semivariance Surface or Variogram Map (Figure 730) shows that anisotropy is widespread in the centre of the surveyed area, with particular presence around North-East and South-West corners.

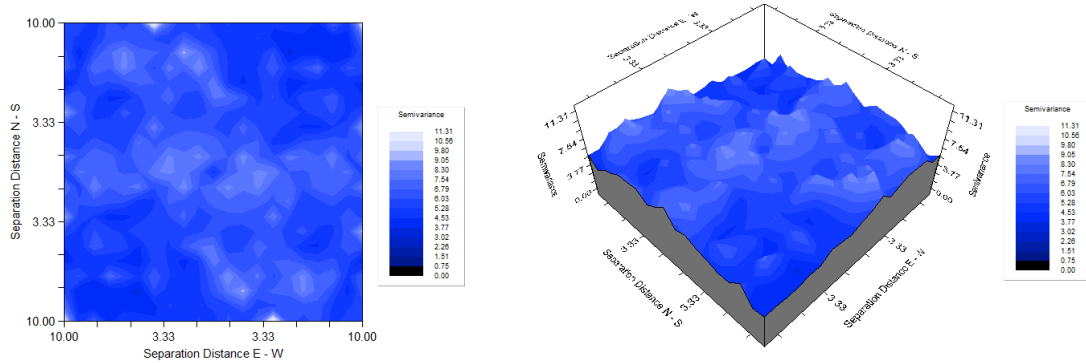
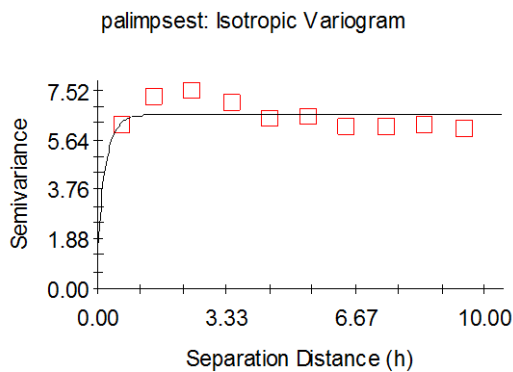


Figure 730 Variogram Map of all material evidence recovered during surveys of 2012, within Zone 2 (GS+).

An exponential isotropic variogram model has been best fitted to the empirical variogram (Figure 731). In this case C_0 (nugget variance) = 1.52000, C_0+C (sill) = 6.59800 and A_0 (Range) = 0.22.



Exponential model ($C_0 = 1.52000$; $C_0 + C = 6.59800$; $A_0 = 0.22$; $r^2 = 0.046$; $RSS = 2.41$)

Figure 731 Exponential Isotropic Variogram for all material evidence recovered during surveys of 2012, within Zone 2 (GS+).

Since this model shows a scarce goodness of fit, it cannot be possible to continue with the interpolation.

9.2.1 Vertical posts within Zone 2

131 posts were identified and counted. 541 were the surveyed empty cells, while the sampling unit with more presence gave 2 posts. The spatial distribution of sampling units where posts have been identified is showed in Figure 732.

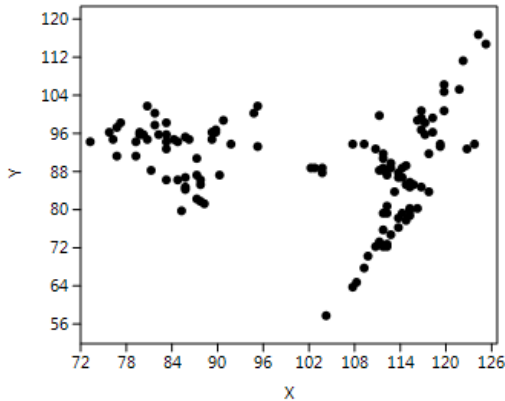


Figure 732 Spatial distribution of sampling units where posts have been recorded during surveys 2012, within Zone 2 (Past).

Ripley's k analysis on the distance between sampling units with posts evidence suggests the possibility of some degree of spatial clustering, particularly between the starting point of the function and until a distance of 22 meters (Figure733).

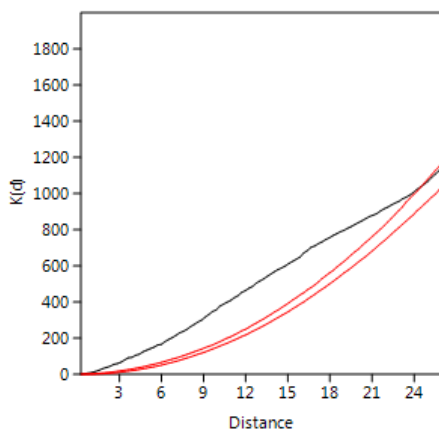


Figure 733 Ripley's k analysis on the distance between sampling units with posts recorded in surveys of 2012, within Zone 2 (Past).

Within the convex hull defined by the effectively surveyed area and according to a KDE two sub-areas within the same Zone (Zone 2) are observed, respectively identified between $x=72-96$ and $y=78-103$ and between $x=100-126$ and $y=56-120$ (Figure 734). According to the Clark and Evans test of nearest neighbour, posts are statistically significantly clustered, as well as the surveyed empty cells (in both cases $p < 0$).

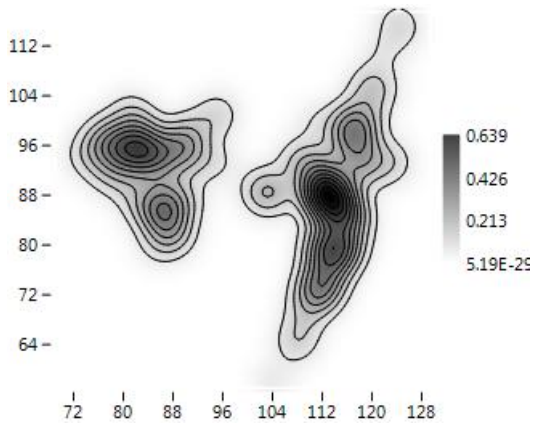


Figure 734 KDE of sampling units where posts have been recorded during surveys of 2012, within Zone 2 (Past)

Given that the majority of cells have only one or none, we have not considered here the probability density distribution of spatial frequencies.

The spatial distribution of cells with posts fits well with Poisson distribution with $\lambda = 0.198$ and Kolmogorov Smirnov Test=1. This condition suggests randomness in the spatial distribution of the abundance of posts per sampling unit (Figure 735).

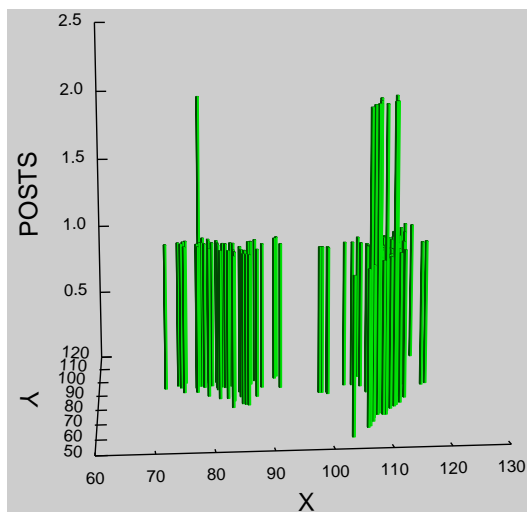


Figure 735 Spatial distribution of cells with posts and relative frequencies (Systat 13).

The spatial centroid of the area with posts, calculated using an abundance weighted mean spatial center is $x=102.837786$, $y= 88.547710$, with 14.42 m of standard deviation along the x axis, and 21.70 m along the y axis. A standard deviation ellipse with a long axis of 43.39 m and a short one of 28.83 m delimits an area of 982.55 square meters, where most count data appears. It has been estimated an average density of 0.034 posts per square meter.

The spatial distribution of the abundance of posts per sampling unit gives a Global Moran's I result of -0.000360 . The theoretical (expected) value assuming spatial autocorrelation (lack of spatial independence) is -0.001515 and the standard error I is 0.001515. The test of significance using the normality assumption gave a z value of 0.762557, a low significant value. Consequently, we can accept that the spatial distribution of posts is not significantly different than the expected value under a random distribution. This is what would be expected in the case

of the same frequency of posts in every spatial location. These results are comparable with those of the Geary statistics (for this case $C=0.993952$) and Getis-Ord general G ($G=0.006350$).

The Moran's I Correlogram (Figure 736) has been calculated for uniform class distance intervals of 1 meter, and taking into account a 10 meters active lag distance. I value at the starting point is about 0.166, above the expected value for randomness. As the distance between sampling units increases, I value drops off quite gently and continuously always above the expected value for randomness until along all the function.

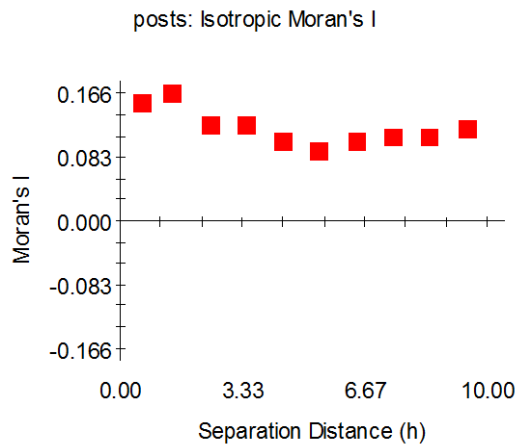


Figure 736 Moran's I Correlogram for posts recovered during surveys of 2012, within Zone 2 (GS+).

This result suggests the presence of positive spatial autocorrelation along all the function; it is so possible to find out spatially dependent areas of 10 meters of radius, what is suggestive working hypothesis for locating homogeneous activity areas.

Taking into consideration the scarce frequencies of posts within the surveyed area (ranging from 1 to 2) it is interesting to verify if there are attested differential spatial distributions between sampling units with more frequencies. Both 109 cells with one posts as well as 11 cells with two posts are clustered according to Clark and Evans test ($p<0$). Such cells are distributed as showed in Figure 737.

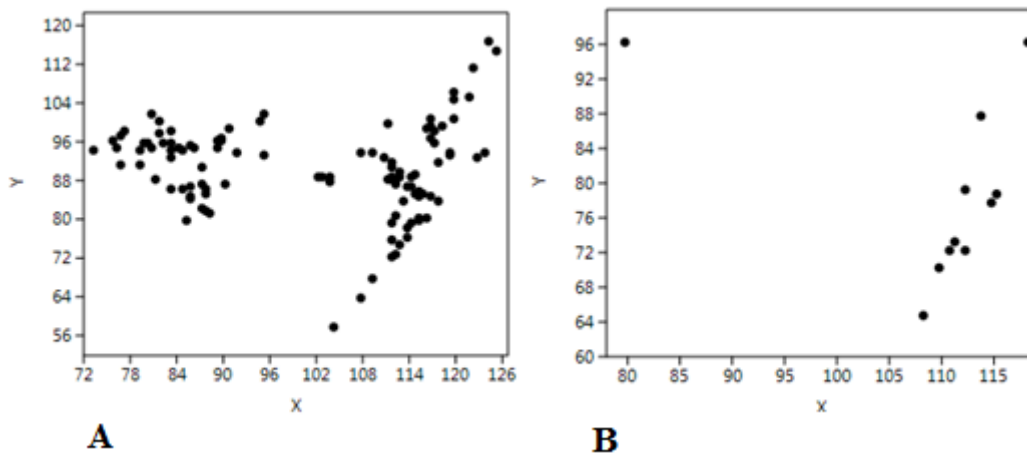


Figure 737 A) spatial distribution of cells with 1 post; B) spatial distribution of cells with 2 posts (Past).

The comparison between Kernel Density estimate model of cells with 1 or 2 posts provides a clearer image (Figure 738).

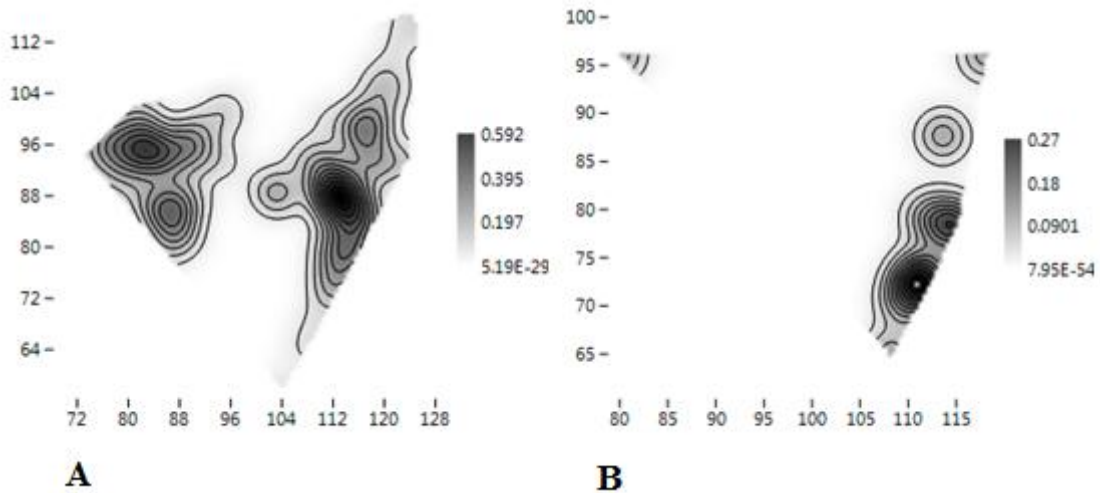


Figure 738 A)KDE of cells with 1 post. B)KDE of cells with 2 posts.

Such comparison shows how spatial distribution of cells with posts follows a South-West-North-East predominant orientation, parallel to the lakeshore, highlighting also a predominant concentration of posts within the Sub-Zone 2. We have explored the possible presence of anisotropic variation studying the empirical variogram at different directions (Figure 739).

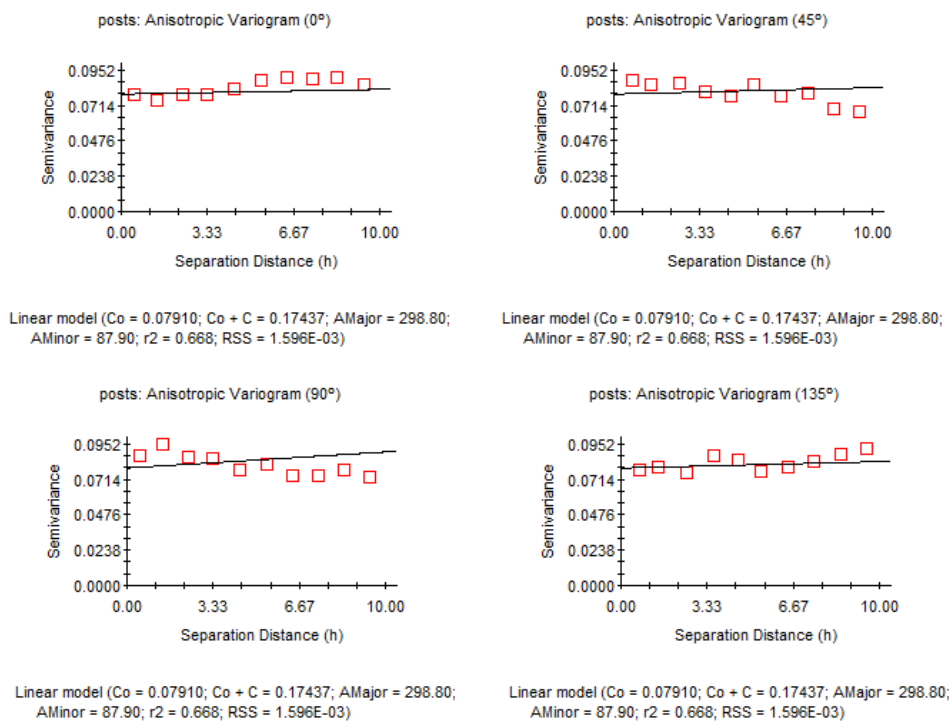


Figure 739 Anisotropic Variogram of posts recovered during surveys of 2012, within Zone 2 (GS+).

In general, results show that semivariance varies in the same way, particularly in the first meters, at 0° and 135° as well as at 45° and 90°. The graph of anisotropic Semivariance Surface or Variogram Map (Figure 740) shows that the appreciable difference can be observed

predominantly observed around the North-East and South-West corners. Some spatial continuity between values at small-medium distances is attested.

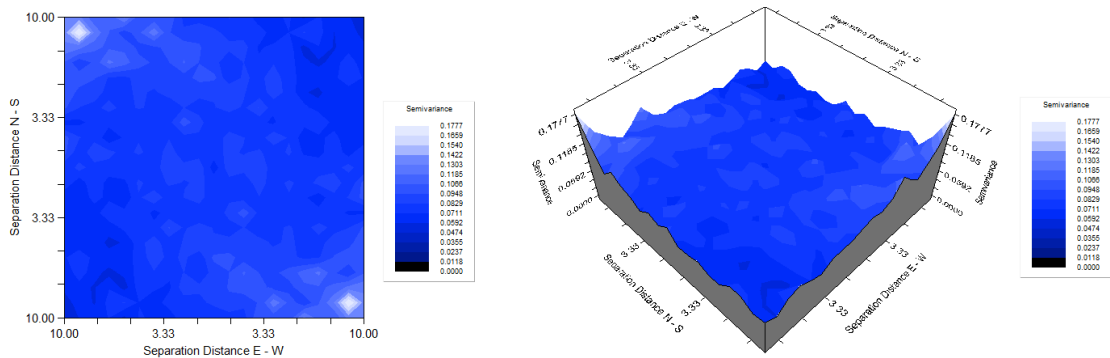
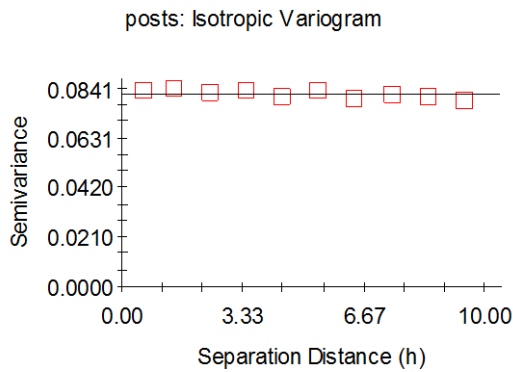


Figure 740 Variogram Map of posts recovered during surveys of 2012 within Zone 2 (GS+).

A linear variogram model with C_0 (nugget variance) = 0.08174, C_0+C (sill) = 0.08174 and A_0 (Range) = 9.45 is the best we can fit to the data (Figure 741). However, it does not explain the spatial differences between the frequency of posts per sample unit. Then, we cannot continue with the interpolation.



Linear model ($C_0 = 0.08174$; $C_0 + C = 0.08174$; $A_0 = 9.45$; $r^2 = 0.000$;
 RSS = 2.417E-05)

Figure 741 Exponential Isotropic Variogram for posts recovered during surveys of 2012, Zone 2 (GS+).

9.2.2 Saddle querns within Zone 2

58 saddle querns were identified and counted; they are sub-divided in 47 grindstones and 11 handstones. 606 were the surveyed empty cells (that is, without any saddle quern) while the cell with more presence gave 2 evidence. The spatial distribution of sampling units where saddle querns have been identified is showed in Figure 742.

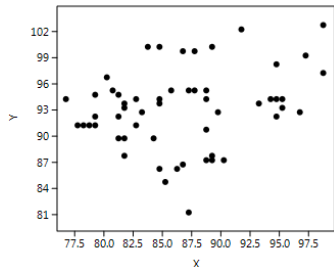


Figure 742 Spatial distribution of sampling units where saddle querns have been recorded during surveys 2012, within Zone 2 (Past).

Ripley's k analysis on the distance between sampling units with saddle querns evidence, suggests low possibility of clustering along all the function, since the curve seems to tend to the randomness, at the global scale of the reference area (Figure 743).

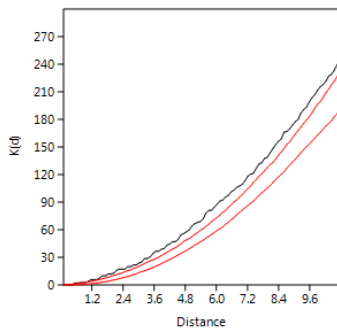


Figure 743 Ripley's K analysis on the distance between sampling units with saddle querns recorded in surveys of 2012, within Zone 2 (Past).

A Kernel Density Estimation (Figure 744) shows the presence of four different concentration areas (between $x=84-91$ and $y=84-88$, between $x=77-90$ and $y=87-97$, between $x=92-97$ and $y=91-95$ and the low denser between $x=82-90$ and $y=98-100$). However, for such cells the null hypothesis of a random pattern (Poisson process) cannot be rejected at $p<0.05$. This condition confirms what suggested by Ripley's k .

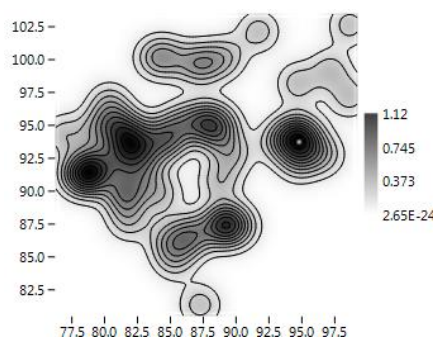


Figure 744 KDE of non-empty cells (surveys 2012, Zone 2) (Past).

9.2.2.1 Sub-categories of saddle querns: grindstones and handstones

Within the general category of saddle querns the sub-categories of grindstones and handstones have been identified during surveys of 2012.

9.2.2.1.1 Grindstones and handstones

Spatial distribution of sampling units where grindstones and handstones have been identified is showed in Figure 745.

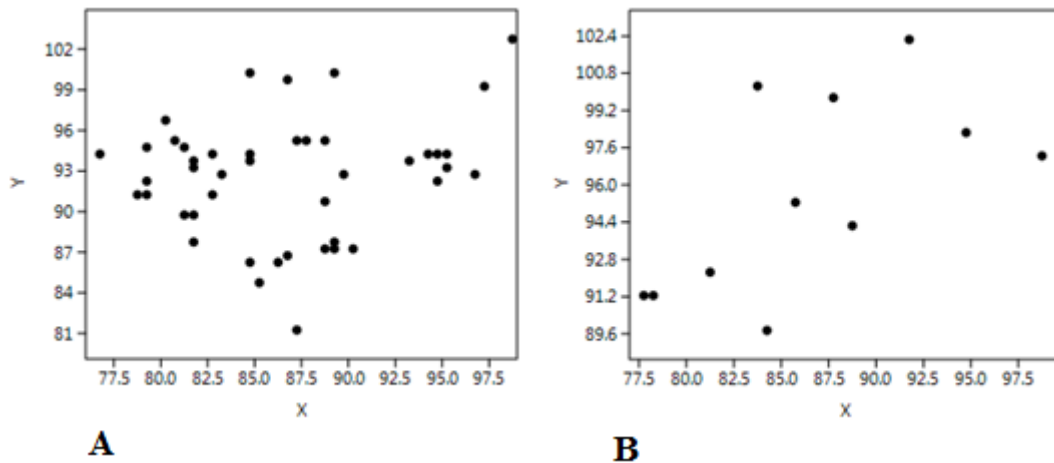


Figure 745 A)spatial distribution of cells with grindstones B)spatial distribution of cells where handstones have been recovered (surveys 2012, Zone 2) (Past).

Ripley's k analysis on the distance between sampling units with grindstones evidence suggest low possibility of clustering along all the function, since the curve seems to tend to the randomness. For handstones, it is observable a random pattern (Figure 746).

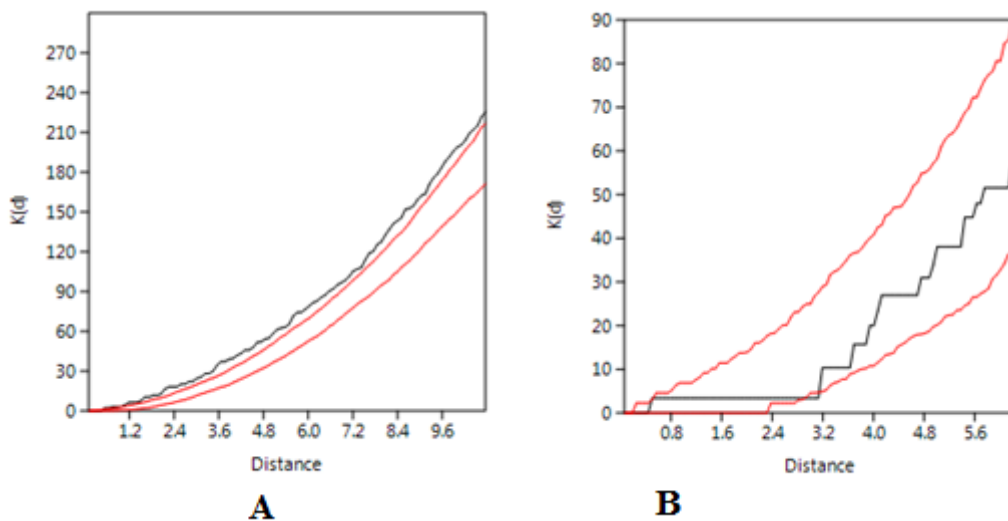


Figure 746 Ripley's k analysis on the distance between sampling units with grindstones (A) and handstones (B) recorded in surveys of 2012, within Zone 2 (Past).

9.2.3 Faunal remains within Zone 2

119 faunal remains were identified and counted; were the surveyed empty cells, while the sampling unit with more presence gave 4 items. The spatial distribution of centroid points of sampling units where faunal remains have been identified is showed in Figure 747.

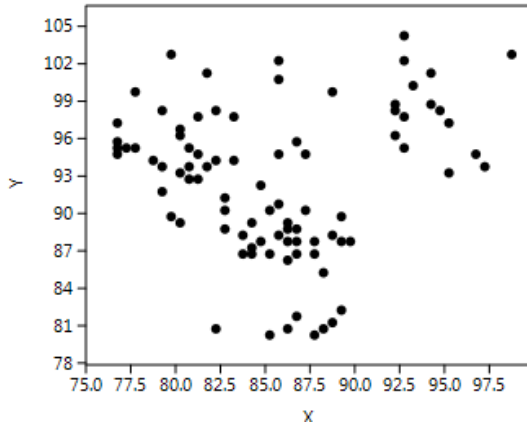


Figure 747 Spatial distribution of sampling units where faunal remains have been recorded during surveys of 2012, within Zone 2 (Past).

Ripley's k analysis on the distance between sampling units with fauna evidence suggests the possibility of few degree of spatial clustering at the scale of the total reference area (Figure 748).

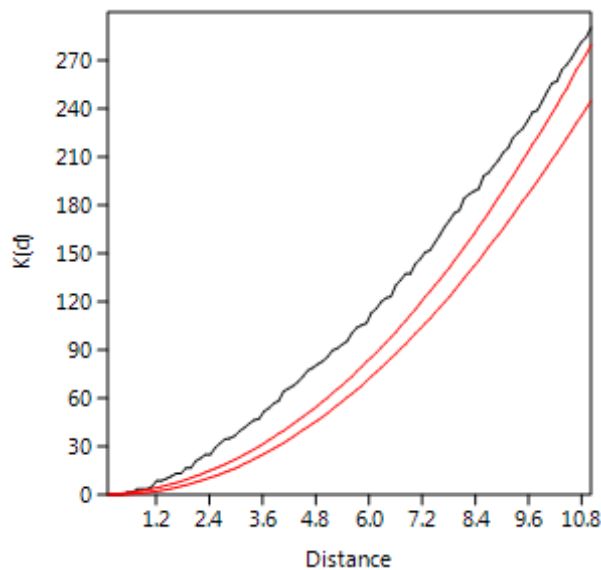


Figure 748 Ripley's k analysis on the distance between sampling units with faunal remains, recorded in surveys of 2012, within Zone 2 (Past).

Within the convex hull defined by the effectively surveyed sampling units, however, the null hypothesis of a random pattern (Poisson process) cannot be rejected at $p < 0.05$. A Kernel Density Estimation shows the presence of two main concentrations located respectively between $x=83-90$ and $y=85-90$ and between $x=75-83$ and $y=92-97$ and two additional low denser concentrations observed between $x=85-90$ and $y=78-82$ and between $x=92-97$ and $y=93-103$ (Figure 749).

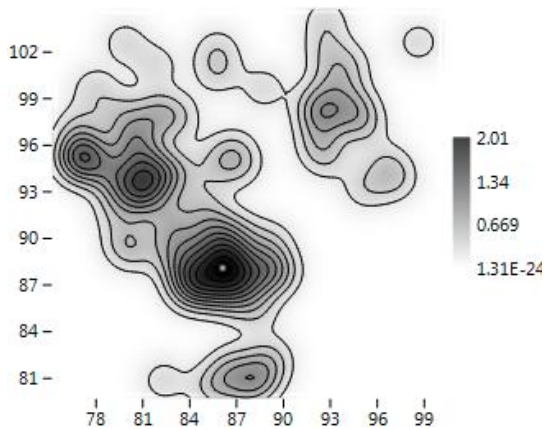


Figure 749 KDE of sampling units where faunal remains have been recovered during surveys of 2012, within Zone 2 (Past).

When considering the raw quantity of faunal remains at each cell, the probability density distribution of spatial frequencies clearly follows a J-shaped distribution. A majority of sampling units have raw counts of faunal remains of less than 2 elements (global mean=1.35 observations per sampling unit). Both histogram and box plot show the occurrence of a break point within the frequencies of fauna corresponding to the value of 3 items (Figure 750). Furthermore, one cell is distinguished from the majority (representing outlier), with 3 faunal remains.

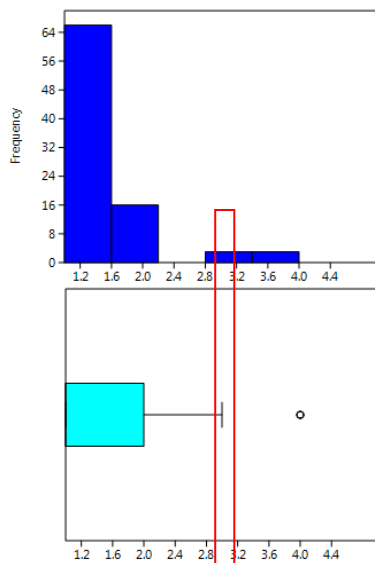


Figure 750 Histogram and box plot of frequencies observed for faunal remains (Past).

The Negative Binomial distribution (with $k=0.321$ and $p=0.641$) fits with the observed frequencies of fauna, according to the Kolmogorov Smirnov Test=1. This condition suggests a predominant randomness in the spatial distribution of the abundance of fauna per sampling unit (Figure 751).

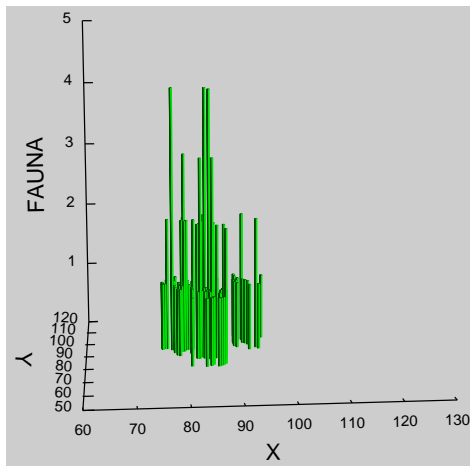


Figure 751 3D Histogram of faunal remains recovered during surveys of 2012, within Zone 2 (Systat 13).

The spatial centroid of the area with faunal remains, calculated using an abundance weighted mean spatial center is $x=85.363445$ and $y=92.355042$ with 5.07 m of standard deviation along the x axis and 5.55 m along the y axis. A standard deviation ellipse with a long axis of 15.80 m and a short one of 14.38 m delimits an area of 178.40 square meters, where most data count appears. It has been estimated an average density of 0.031 faunal remains per square meter.

The spatial distribution of the abundance of faunal remains per sampling unit gives a Global Moran's I result of -0.001444. The theoretical (expected) value assuming spatial autocorrelation (lack of spatial independence) is -0.001515 and the standard error I is 0.001515. The test of significance using the normality assumption gave a highly non-significant z value of 0.46651. Consequently, we can accept that the spatial distribution of faunal remains is not different than the expected value under a random distribution. This is what would be expected in the case of the same frequency of faunal remains in every spatial location. These results are comparable with those of the Geary statistics (for this case $C=1.001176$) and Getis-Ord general G ($G=0.012181$).

The Moran's I Correlogram (Figure 752) has been calculated for uniform class distance intervals of 1 meter, and taking into account a 10 meters active lag distance. At the starting point of the function I value is around 0. At 1 meter I value reaches 0.0653 and from this distance it drops off quite gently and above the expected value for randomness until 5 meters. Between 5 and 7 meter it is located on the line (corresponding to spatial randomness). Positive spatial autocorrelation is thus observed for 3 meters.

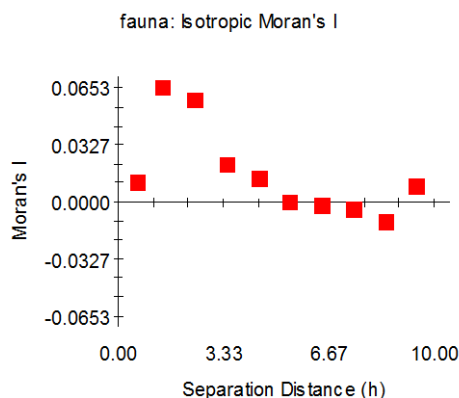


Figure 752 Moran's I Correlogram for faunal remains recovered during surveys of 2012, within Zone 2 (GS+).

This result gives the possibility of finding spatially dependent areas of 3 meters of radius, what is a suggestive working hypothesis for locating individual activity areas.

We have explored the possible presence of anisotropic variation fitting a theoretical variogram at different directions (Figure 753). Results show quite no homogeneous variation of semivariance at any degree.

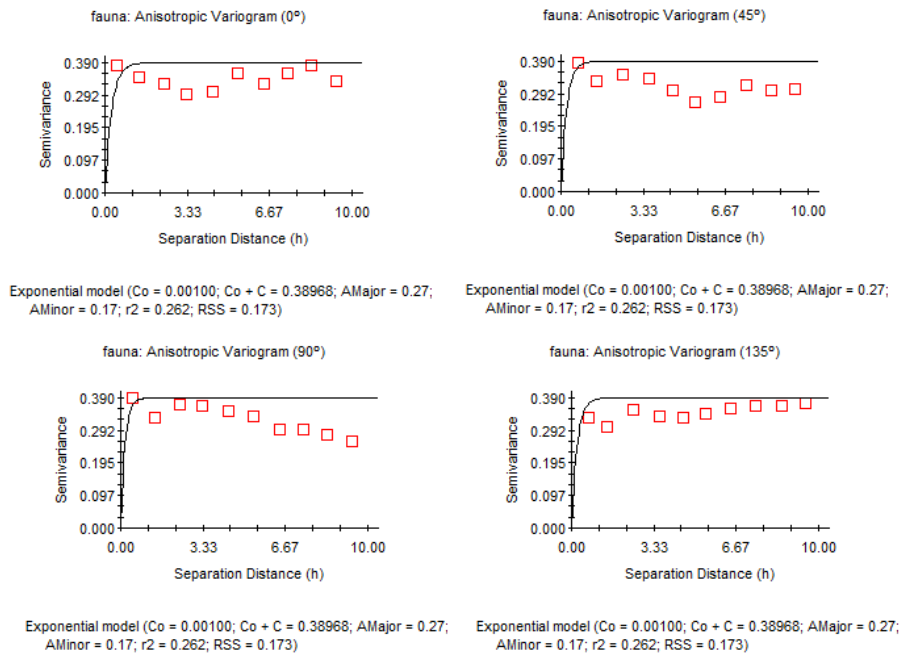


Figure 753 Anisotropic Variogram of faunal remains recovered during surveys of 2012, within Zone 2 (GS+).

The graph of anisotropic Semivariance Surface or Variogram Map (Figure 754) shows that anisotropy is particularly concentrated in the centre of the surveyed area and around the South-West and North-East corners.

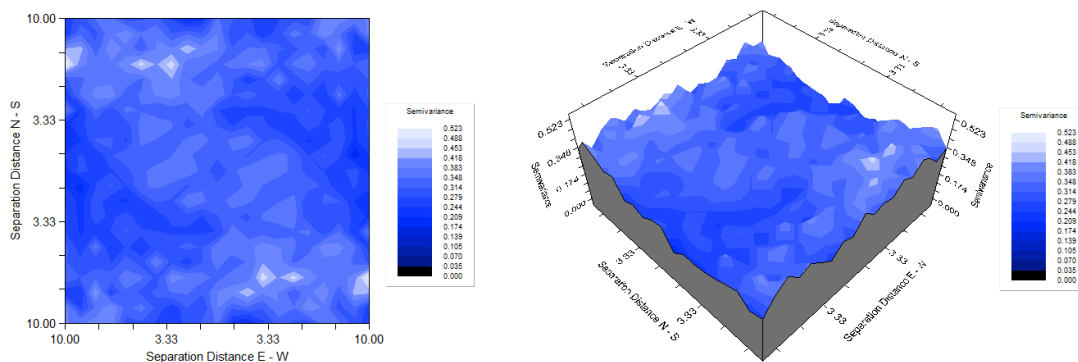
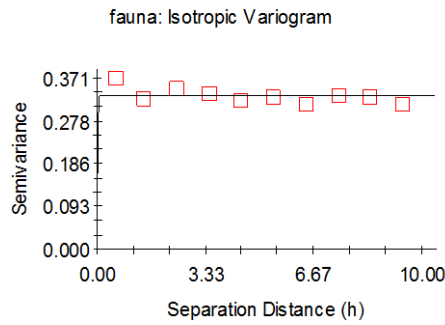


Figure 754 Variogram Map of faunal remains recovered during surveys of 2012, within Zone 2 (GS+).

The strong anisotropy makes misleading any effort to model spatial distribution using kriging or any other similar interpolation method. An isotropic variogram, with C_0 (nugget variance)

=0.0100, C_0+C (sill) = 4.510 and A_0 (Range) = 0.39 (Figure 755), does not explain the sample



Exponential model ($C_0 = 0.09010$; $C_0 + C = 0.33320$; $A_0 = 0.01$; $r^2 = 0.000$;
RSS = 2.615E-03)

variance

Figure 755 Exponential Isotropic Variogram for faunal remains recovered during surveys of 2012, within Zone 2 (GS+).

9.2.4 Pottery within Zone 2

1136 pottery fragments were identified and counted; 224 were the surveyed empty cells (that is, without any pottery) while the cell with more presence gave 21 items. The spatial distribution of sampling units where pottery has been identified is showed in Figure 756.

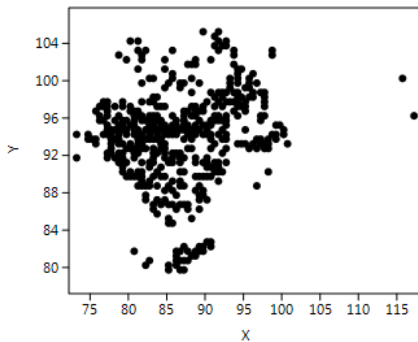


Figure 756 Spatial distribution of sampling units where pottery has been recorded in surveys of 2012, Zone 2 (Past).

Ripley's k analysis on the distance between sampling units with pottery evidence suggests the possibility of some degree of spatial clustering, at the scale of the reference area (Figure 757).

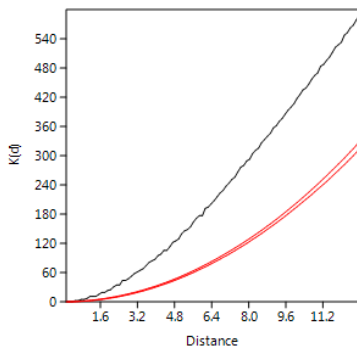


Figure 757 Ripley's K analysis on the distance between sampling units with pottery, recorded in surveys of 2012, Zone 2 (Past).

Within the convex hull configured by those sampling units with some potsherds, Clark and Evans test suggests clustering. KDE of such cells shows the presence of one main concentration, between $x=73-100$ and $y=85-100$ (Figure 756).

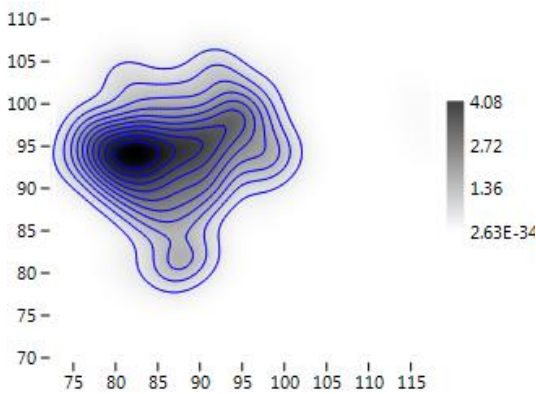


Figure 756 KDE of sampling units where pottery has been recovered during surveys of 2012, within Zone 2 (Past).

When considering the raw quantity of pottery at each cell, the probability density distribution of spatial frequencies clearly follows a J-shaped distribution. A majority of sampling units have raw counts of archaeological observations of less than 2 elements (global mean= 2.59 observations per sampling unit). Histogram as well as box plot identifies a break point in the distribution of frequencies corresponding to the value 6. One cell is distinguished from the majority, with 21 observations (interpretable as outlier) (Figure 757).

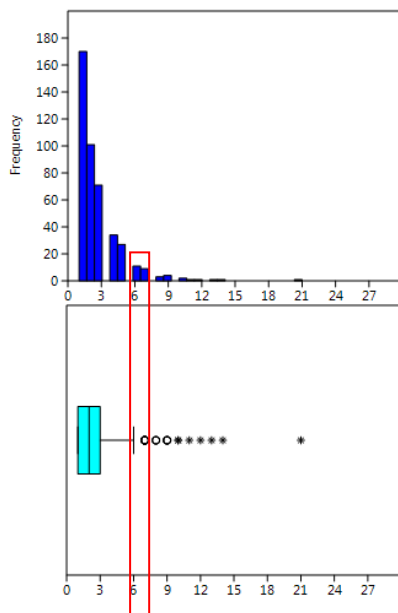


Figure 757 Histogram and box plot of frequencies observed for pottery (Past).

The spatial centroid of the area with pottery, calculated using an abundance weighted mean spatial center is $x= 86.128521$, $y= 93.157130$, with 5.98 m of standard deviation along the x axis, and 5.31 m along the y axis. A standard deviation ellipse with a long axis of 17.27 m and a short one of 14.66 m delimits an area of 198.80 square meters, where most count data appear. It has been estimated an average density of 0.29 objects per square meter.

The spatial distribution of the abundance of pottery per sampling unit gives a Global Moran's I result of -0.0001276 . The theoretical (expected) value assuming spatial autocorrelation (lack of spatial independence) is -0.001515 and the standard error is 0.001515 . The test of significance using the normality assumption gave a z value of 0.157864 , a highly non-significant value. Consequently, we can accept that the spatial distribution of pottery is not significantly different than the expected value under a random distribution. This is what would be expected in the case of the same frequency of pottery in quite every spatial location. These results are comparable with those of the Geary statistics (for this case $C=1.000299$) and Getis-Ord general G ($G=0.013507$).

The Moran's I Correlogram (Figure 758) has been calculated for uniform class distance intervals of 1 meter, and taking into account a 10 meters active lag distance. I value at the starting point is about 0.243 , above the expected value for randomness. As the distance between sampling units increases, I value drops off quite gently and continuously above the expected value for randomness until 6 meter. Between such distance and 10 meters I values are distributed on the line (corresponding to spatial randomness) or below the expected value for randomness. It is easy to see the presence of positive spatial autocorrelation for 5 meters.

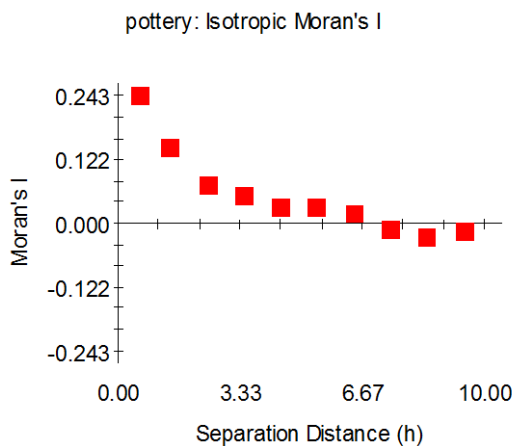


Figure 758 Moran's I Correlogram for pottery recovered during surveys of 2012, within Zone 2 (GS+).

This result gives the possibility of finding spatially dependent areas of 5 meters of radius, what is a suggestive working hypothesis for locating homogeneous activity areas.

Taking into account what is suggested both by box plot and histogram that is the occurrence of a break point in the frequencies pottery in correspondence with a value of 6 items, sampling units with respectively more than 6 frequencies of fragments are analysed separately. 81% of pottery are located in the 95% of the effectively surveyed area, in such a way that 19% of pottery show more than 6 items located in 5% of the effectively surveyed area. According to Clark and Evans test, for such cells the null hypothesis of a random pattern (Poisson process) cannot be rejected with $p < 0.05$. However, it is interesting to observe their spatial distribution, different to the more usual North-West-South-East orientation (Figure 759A). Indeed, they seem to be predominantly alligned and concentrated in two main sub-areas (between $x=80-88$ and $y=93-96$ and between $x=86-90$ and $y=80-83$) as even proved by Kernel Density Estimation (Figure 759B).

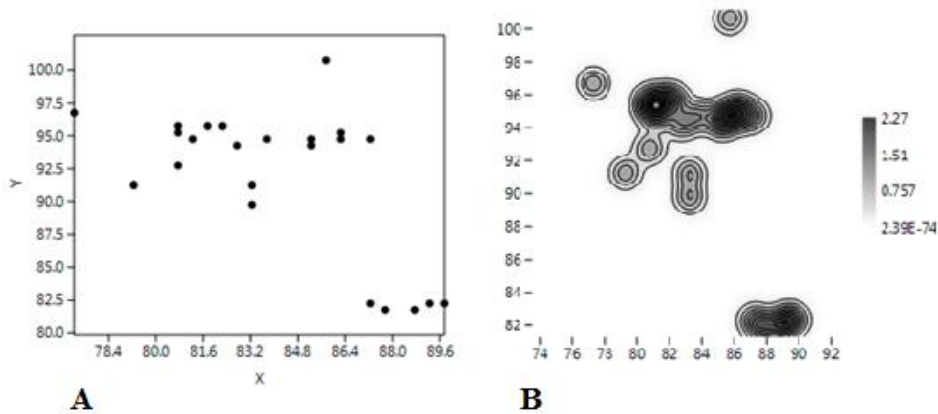


Figure 759 A) Spatial distribution of cells where more than 6 potsherds have been recovered; B) KDE of such cells.

We have explored the possible presence of anisotropic variation fitting a theoretical variogram at different directions (Figure 760). Results show limited similar variation of semivariance, only in the first meters and at 0° and 135°.

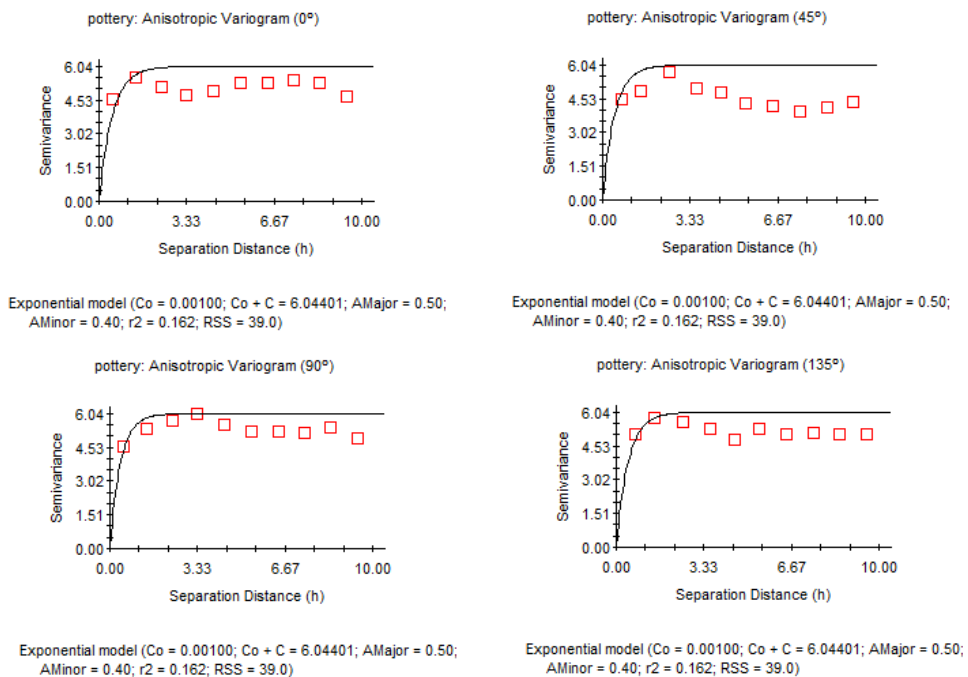


Figure 760 Variogram Map of pottery recovered during surveys of 2012, within Zone 2 (GS+).

The graph of anisotropic Semivariance Surface or Variogram Map (Figure 761) shows that anisotropy is particularly concentrated in the centre of the surveyed area, with peaks around the North-East and South-West corners.

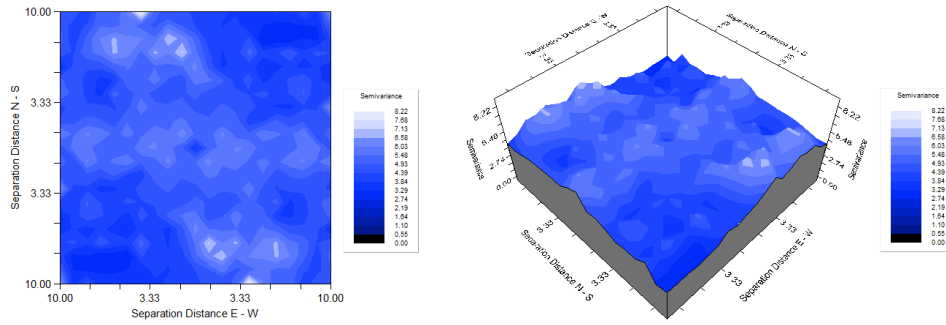
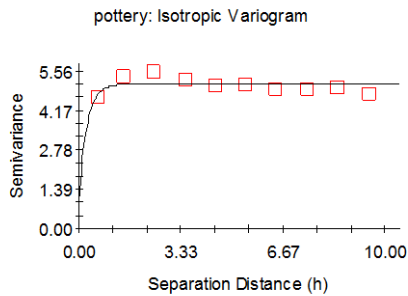


Figure 761 Variogram Map of pottery recovered during surveys of 2012, within Zone 2 (GS+).

An exponential variogram model has been fitted to the empirical variogram; in this case C_0 (nugget variance) = 0.97000, $C_0 + C$ (sill) = 5.11200 and A_0 (Range) = 0.26 (Figure 762) showing a global fit of 23.9%. Such result for this zone does not allow interpolating data.



Exponential model ($C_0 = 0.97000$; $C_0 + C = 5.11200$; $A_0 = 0.26$; $r^2 = 0.239$; $RSS = 0.497$)

Figure 762 Exponential Isotropic Variogram for pottery recovered during surveys of 2012, Zone 2 (GS+).

9.2.5 Lithic industry within Zone 2

12 fragments of lithic industry were identified and counted. 649 were the surveyed empty cells, while all sampling units with lithic industry presence gave 1 item. Cells where lithic industry has been recorded are spatially distributed according to Figure 763.

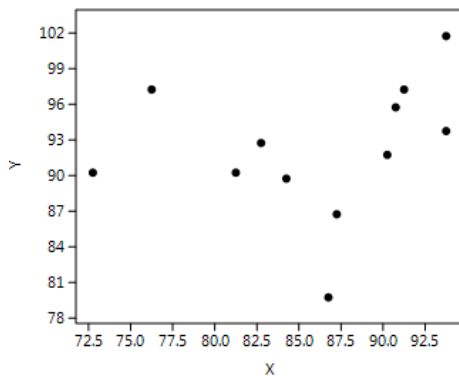


Figure 763 Spatial distribution of cells where lithic industry has been recovered during surveys 2012, within Zone 2.

Ripley's K analysis (Figure 764) on the distance between sampling units with lithic evidence, suggests the presence of a predominant random pattern.

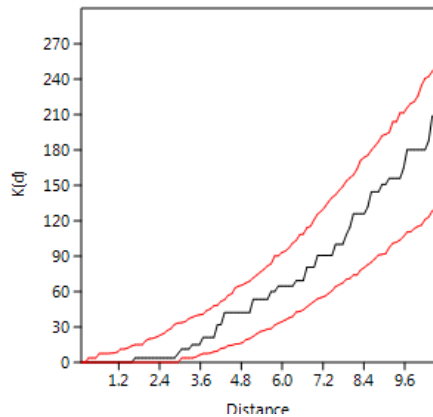


Figure 764 Ripley's K analysis on the distance between sampling units with lithic industry, recorded in surveys of 2012, Zone 2 (Past).

9.2.6 Wooden remains

As above mentioned in Chapter 5 this more general category includes two sub-classes (wood fragments and wood horizontal posts); however the scarce occurrence of such last category (wood horizontal posts) (4 remains within such area), the intra-site spatial analysis was performed only for wood fragments.

9.2.6.1 Wooden fragments

95 wood fragments were identified and counted. 609 were the surveyed empty cells, while the sampling unit with more presence gave 7 items. Sampling units where wood fragments have been recovered are spatially distributed as showed in Figure 765.

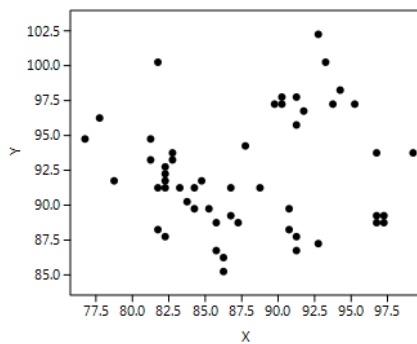


Figure 765 Spatial distribution of cells where wooden fragments have been recovered during surveys 2012, within Zone 2.

Ripley's *k* analysis (Figure 765) on the distance between sampling units with wood fragments evidence, suggests low possibility of clustering along all the function, since the curve seems to tend to the randomness and it is randomly distributed between 7 and 8 metres.

A Kernel density estimation (Figure 766) shows the presence of wood fragments in a main concentration (located between 80-86 x 87-95 y) and in some lower dense points (located

between 90-92 x 86-87 y, between 96-97 x 87-89 y and between 87-92 x 95-98 y). The total amount of surveyed non-empty cells is 52 and, according to the Clark and Evans test, for them the null hypothesis of a random pattern (Poisson process) cannot be rejected at $p < 0.05$. In the same way those cells where no evidence of wooden fragments was observed, are significantly overdispersed ($p < 1$).

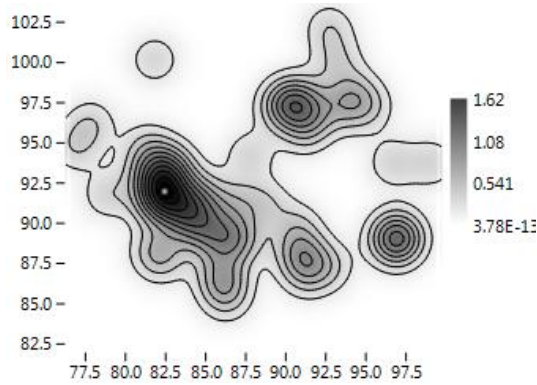


Figure 766 KDE of cells where wooden fragments have been recovered (Past).

A majority of sampling units have raw counts of wooden fragments of less than 2 elements (global mean=1.82 observations per sampling unit). A break point in the frequencies of wooden fragments is attested in correspondence with the value of 3 items; furthermore, three cells distinguish from the majority (representing outliers), with 4, 5 and 7 wooden remains.

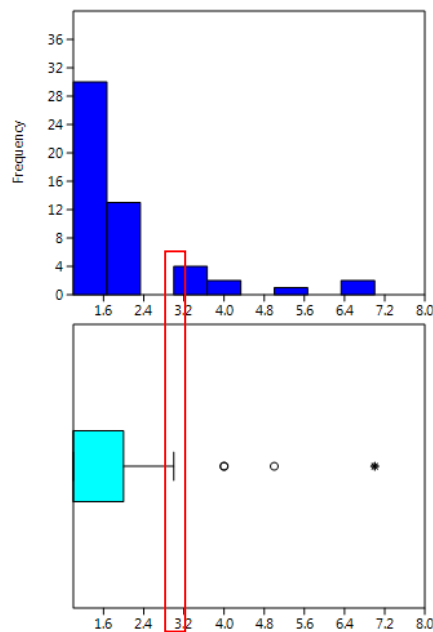


Figure 767 Histogram and box plot of frequencies (wooden fragments) (Past).

The Negative Binomial distribution (with $k=0.082$ and $p=0.369$) fits with the observed frequencies of wooden fragments, according to the K-S Test=1. This condition suggests randomness in the spatial distribution of the abundance of wood fragments per sampling unit (Figure 768).

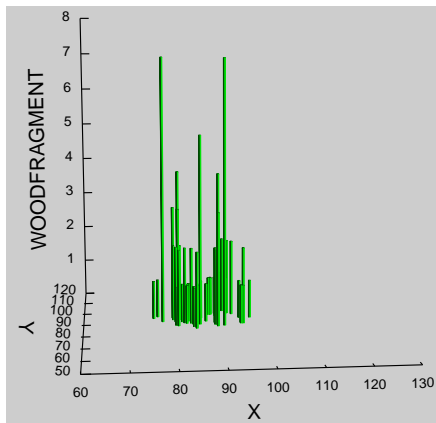


Figure 768 Distribution within the surveyed area of wooden fragments, with relative frequency (Systat 13).

The spatial centroid of the area with wooden remains, calculated using an abundance weighted mean spatial center is $x = 87.118421$, $y = 91.523684$, with 5.65 m of standard deviation along the x axis, and 3.81 m along the y axis. A standard deviation ellipse with a long axis of 10.85 m and a short one of 16.09 m delimits an area of 137.17 square meters, where most count data appears. It has been estimated an average density of 0.024 items per square meter.

The spatial distribution of the abundance of wooden fragments per sampling unit gives a Global Moran's I result of -0.001492. The theoretical (expected) value assuming spatial autocorrelation (lack of spatial independence) is -0.001515 and the standard error is 0.001515. The test of significance using the normality assumption gave a z value of 0.015337, highly non-significant value. These results are comparable with those of the Geary statistics ($C = 1.001264$) and Getis-Ord general G ($G = 0.024223$). Consequently, we can accept that the spatial distribution of wood fragments is not different than the expected value under a random distribution. This is what would be expected in the case of the same frequency of wood fragments in every spatial location.

The Moran's I Correlogram (Figure 769) has been calculated for uniform class distance intervals of 1 meter, and taking into account a 10 meters active lag distance. I value at the starting point of the function is 0.112, above the expected value for randomness. As the distance between sampling units increases, I value drops off quite gently and continuously above the expected value for randomness until 4 where I value is located on the line. For 3 meters is so attested some positive spatial autocorrelation as well as between 6 and 7 metres it is attested some negative spatial autocorrelation.

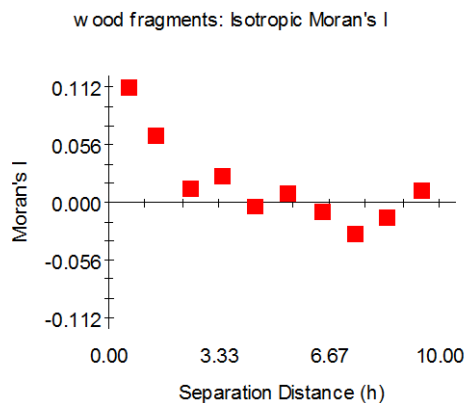


Figure 769 Moran's I Correlogram of cells with wooden fragments (GS+).

This result gives the possibility of finding spatially dependent areas of 3-4 meters of radius, what is a suggestive working hypothesis for locating homogeneous areas.

Taking into consideration what is suggested both by boxplot and histogram that is the occurrence of a breaking point in the frequencies of wood fragments in correspondence with a value of 3 items, sampling units with more than 3 frequencies of observations are analysed separately. However, 71% of wood fragments are located in 90% of the effectively surveyed area, in such a way that only 5 cells show more than 3 items.

We have explored the possible presence of anisotropic variation fitting a theoretical variogram at different directions (Figure 770). Results show no homogeneous variation of semivariance at any degree. The graph of anisotropic Semivariance Surface or Variogram Map (Figure 771) shows that anisotropy is quite widespread and some peaks are observed around the North-East and South-West corners.

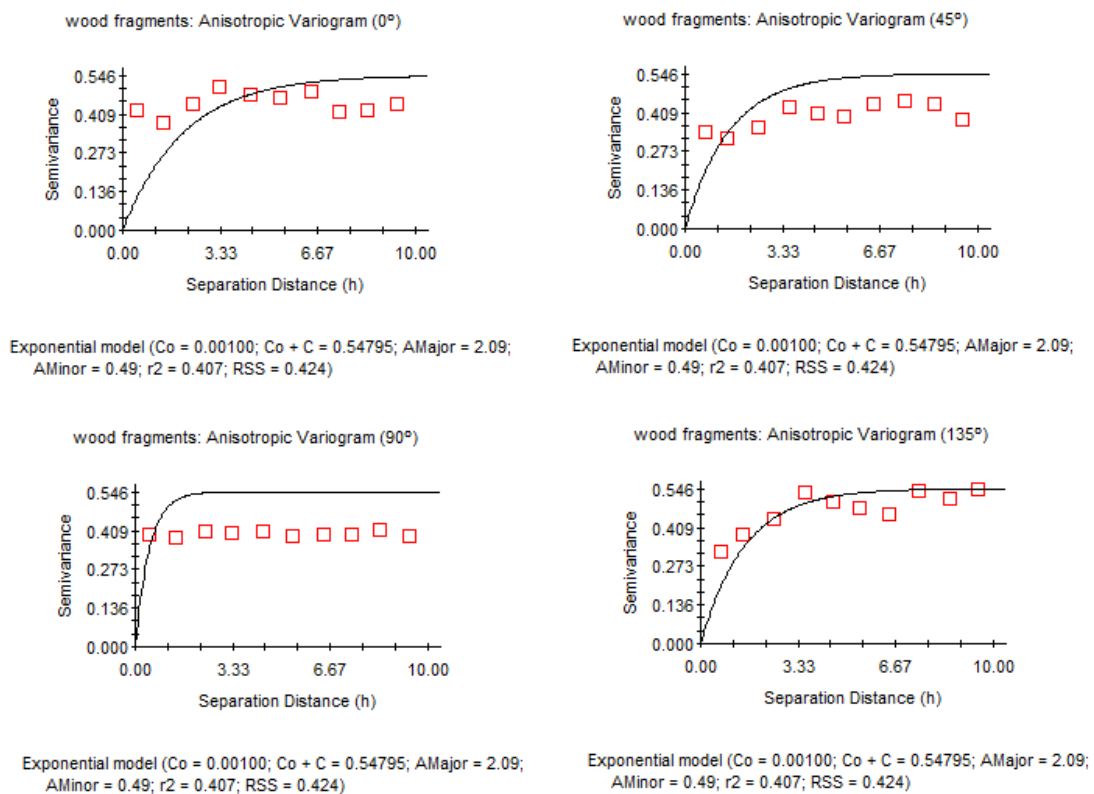


Figure 770 Anisotropic Variogram of wooden fragments recovered during surveys of 2012, Zone 2 (GS+).

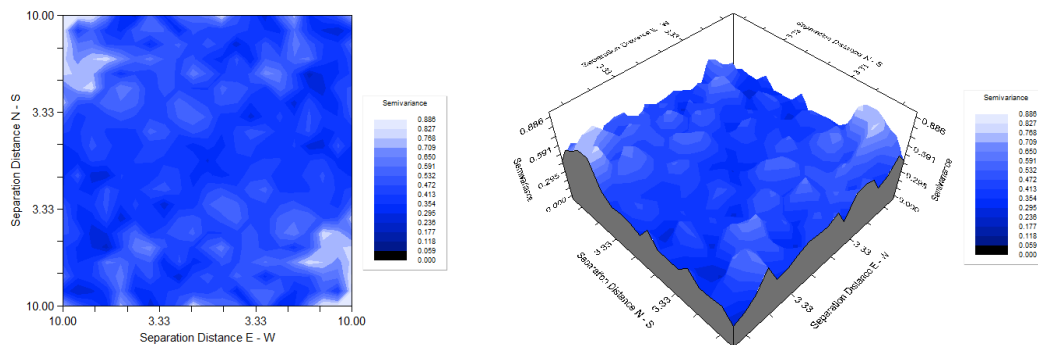
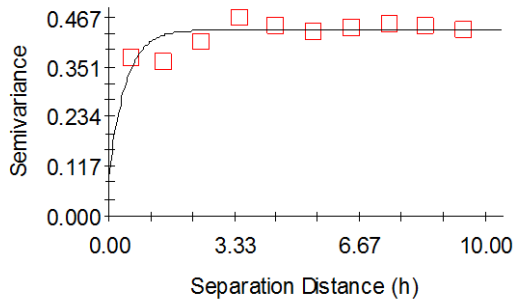


Figure 771 Variogram Map of wooden fragments recovered during surveys of 2012, within Zone 2 (GS+).

An Exponential variogram model has been fitted to the empirical variogram. In this case C_0 (nugget variance) = 0.09600, $C_0 + C$ (sill) = 0.43900 and A_0 (Range) = 0.45 (Figure 772). This model explains 46.3% of sample variance explained by spatially structured variance.

wood fragments: Isotropic Variogram



Exponential model ($C_0 = 0.09600$; $C_0 + C = 0.43900$; $A_0 = 0.45$; $r^2 = 0.463$;
RSS = 5.924E-03)

Figure 772 Exponential Isotropic Variogram for wooden fragments recovered during surveys of 2012, zone 2 (GS+).

With this particular variogram, we have estimated the global variation of wooden fragments, using a Kriging (Figure 773). A predominant concentration around the centre of the surveyed area is observed.

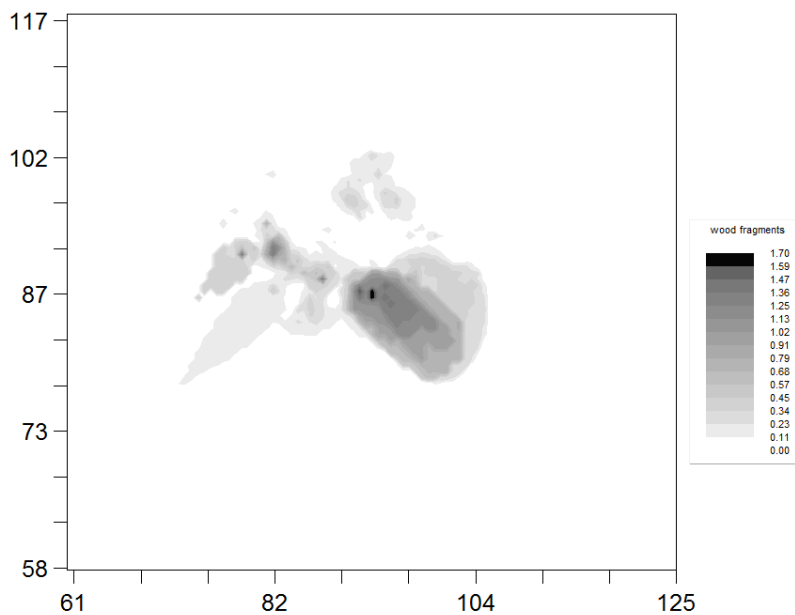


Figure 773 Graphic result of Kriging calculated for wooden fragments recovered during surveys of 2012, within Zone 2 (GS+).

9.2.7 Concotto remains

Among this general category are included both concotto remains as well as fragments of concotto slabs (for more details see Chapter 5). 34 fragments were identified and counted. 634 were the surveyed empty cells, while the sampling unit with more presence gave 6 items. Sampling units where concotto remains have been recovered are spatially distributed as showed in Figure 774.

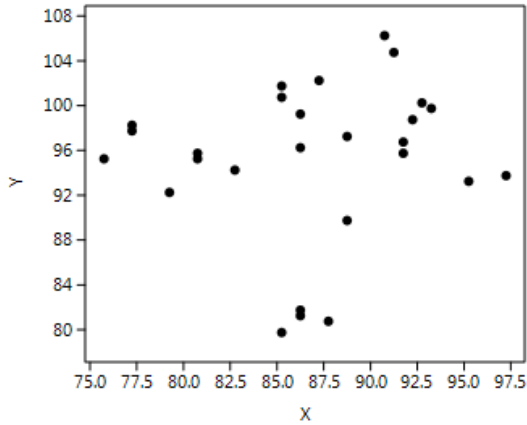


Figure 774 Spatial distribution of cells where concotto remains have been recovered during surveys of 2012, Zone 2 (Past).

Ripley's k analysis (Figure 775) on the distance between sampling units with concotto evidence, suggests the occurrence of a predominant random pattern.

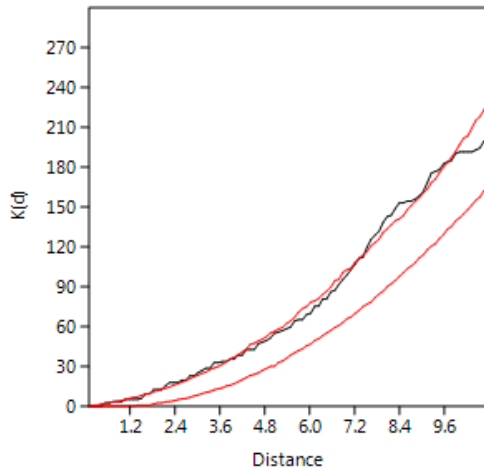


Figure 775 Ripley's k analysis on the distance between sampling units with concotto remains (surveys 2012, Zone 2) (Past).

Such condition is confirmed by Clark and Evans test that, for non-empty cells, cannot reject the null hypothesis of a random pattern.

9.3 MULTIDIMENSIONALITY OF SPATIAL RELATIONSHIPS

9.3.1 Introduction

The results of geostatistical intra-site analyses suggest the existence of two differentiated zones. To know better the spatial organization of these two sectors, the spatial correlation of main variables is analysed.

9.3.2 Selecting the most relevant areas (cells with the highest frequencies)

As it has been already mentioned in this chapter, the high amount of sampling units with very low counts of data may alter the correlation structure. Therefore, sampling units with the highest counts of each archaeological functional category have been selected. “Highest” means here what has been considered “outlier” in preceding analysis, that is, those sampling units clearly beyond the interquartile range. Local indicators of spatial association have also been taken into account to select locations with higher relevance. The following figures depict the localization of cells with higher measures of positive autocorrelation using Local Moran one dimensional analysis. The Local Moran statistic $I_{i,t}$ is positive when values at neighbouring locations are similar, and negative if they are dissimilar. Given a Null Hypothesis of no association between the value observed at a location and values observed at nearby sites, that is, where values of Moran I are close to zero, we have selected those cells for which this hypothesis was below the 0.05 threshold of statistical relevance. Monte Carlo randomizations, using conditional randomization, have been used for evaluating the significance of Local Moran statistic values (Jacquez et al. 2014).

9.3.3 Looking for correlations

9.3.3.1 Correlation between general categories within the entire dataset of Zone 1

The entire database (273 entries) has been used to calculate potential ordinal correlations between general categories (that is posts, saddle querns, faunal remains, pottery, concotto, wood fragments, horizontal posts remains and lithic industry). Spearman’s Correlation Coefficient has significant positive as well as negative values in very few cases. Positive correlation relates faunal remains and wooden fragments, while posts are negatively correlated with both pottery and concotto remains (Table 22).

	posts	wooden fragments
concocto remains	1.15E-05	
pottery	3.87E-23	
fauna		0.0030364
	posts	wooden fragments
concocto remains	-0.26203	
pottery	-0.55164	
fauna		0.17876

Table 23 Spearman’s Correlation Coefficient of the ranks for general categories within Zone 1 (values of p(incorrect) (above) and p(incorrect)-statistic (below)).

9.3.3.2 Correlation between general categories within the entire dataset of Zone 2

The entire database (661 entries) has been used to calculate potential ordinal correlations between general categories (that is posts, saddle querns, faunal remains, pottery, concotto, wood fragments, horizontal posts remains and lithic industry). Spearman's Correlation Coefficient of ranks adopts negative values. For instance, posts are negatively correlated with pottery as well as with fauna; in the same way, negative correlation relates wooden fragments with both pottery and posts (Table 24).

	posts	wooden fragments
pottery	2.11E-20	0.046266
fauna	0.00013	
wooden fragments		0.004779
	posts	wooden fragments
pottery	-3.49E-01	0.046266
fauna	-0.07755	
wooden fragments		-0.10962

Table 24 Spearman's Correlation Coefficient of the ranks for general categories within Zone 2 (values of p(uncorrect) (above) and p(uncorrect)-statistic (below)).

9.3.3.3 Correlation between salient locations (Local Moran significant cells) within Zone 1

Those cells that are beyond 0.05 level in the local Moran analysis have been selected. Rank order correlation between dependent variables has been recalculated for those 65 sampling units. Results are different from what obtained in the case of all surveyed sampling units, with a significant zero inflation. Negative correlation relates posts and concotto remains.

9.3.3.4 Correlation between salient locations (Local Moran significant cells) within Zone 2

Those cells that are beyond the 0.05 level in the local Moran analysis have been selected. Rank order correlation between dependent variables has been recalculated for those 58 sampling units. Results are different from what obtained in the case of all surveyed sampling units, with a significant zero inflation. Positive correlation relates faunal remains and pottery, as well as saddle querns and both pottery and concotto remains; in the same way, horizontal posts remains are positively correlated with pottery. Negative correlation relates instead wooden fragments with both lithic industry and pottery (Table 25).

	fauna	lithic industr	saddle quern	concotto ren	pottery	posts
concotto ren	0.11922	0.15576	0.0097342		0.20341	0.27128
pottery	0.028006	0.11422	0.037659	0.20341		0.0022037
posts	0.10413	0.012974	0.72196	0.27128	0.0022037	
wood fragme	0.7326	0.48599	0.37098	0.26966	0.37901	0.055163
remains of h	0.17679	0.47111	0.13253	0.60235	0.020299	0.71631
	fauna	lithic industr	saddle quern	concotto ren	pottery	posts
concotto ren	0.20686	-0.18881	0.3368		0.20341	0.27128
pottery	0.28862	-0.20965	0.27365	0.16949		0.0022037
posts	-0.21557	-0.32441	-0.047737	-0.14686	-0.39414	
wood fragme	-0.045838	-0.093313	0.11965	-0.14736	-0.11767	-0.25318
remains of h	0.17982	-0.096509	0.19986	-0.069852	0.3041	0.048749

Table 25 Spearman's Correlation Coefficient of the ranks for higher frequencies of general categories within Zone 2 (values of p(uncorrect) (above) and p(uncorrect)-statistic (below).

9.3.3.5 Correlation between sub-categories: domestic fauna versus ceramic open and closed forms within Zone 1

In some cases, global categories like “fauna” or “pottery” can be subdivided into more coherent functional categories, as open and closed ceramic forms. Using the results of the above Local indicators of spatial association, 53 cells have been selected, according to the frequency of those subcategories at those locations, higher than expected assuming the null hypothesis. Few negative correlations confirm what observed for highest frequencies, while subcategories are predominantly independent.

9.3.3.6 Correlation between sub-categories: wild and domestic fauna, ceramic open and closed forms versus concotto slabs and fragments within Zone 2

Subcategories of wild and domestic fauna on one hand, and open and closed ceramic forms have been considered; using the results of the above Local indicators of spatial association, 58 cells have been selected, according to the frequency of those subcategories at those locations, higher than expected assuming the null hypothesis. Rank order correlations are predominantly positive, relating subcategories of pottery within the same global category. Open forms are positively correlated with horizontal posts remains. Faunal subcategories are independent and a negative correlation relates posts and lithic industry.

9.4 Correspondence Analysis between general categories within Zone 1

Considering the scarce correlations observed between subcategories of pottery and faunal remains, Detrended Correspondence Analysis (Figure 776) is only performed for higher frequencies of general categories. First two axes explain a cumulative 72%. The first one explains the 44%, proving the negative correspondence between saddle querns and wooden fragments.

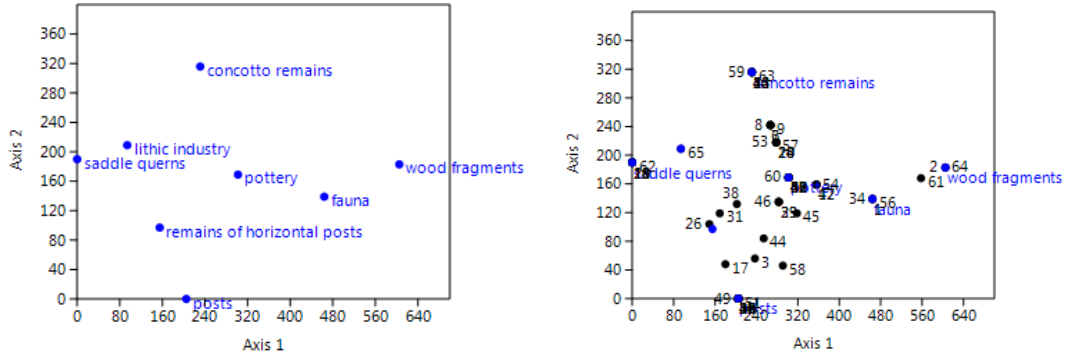


Figure 776 Correspondence Analysis between general categories within the entire dataset of Zone 1.

The graphic result of the inverse distance weighting for Axis 1 (Figure 777) shows the spatial distribution of cells with saddle querns (corresponding to clear values) negatively correlated to wooden fragments (corresponding to grey values). The former are predominantly distributed, in isolated points, in the middle of the area, while the latter in few isolated points are distributed in the South-West corner and around the North-East corner.

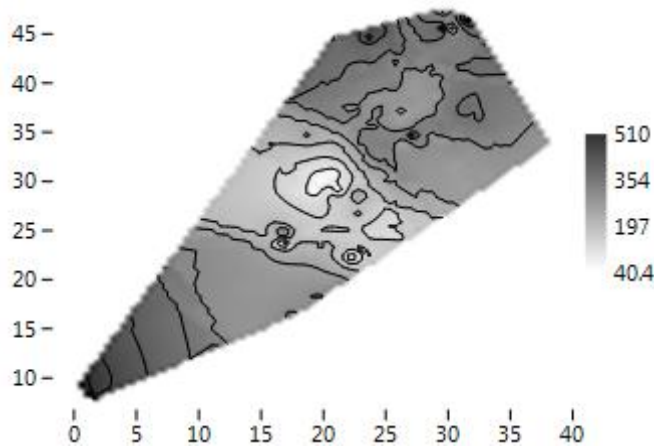


Figure 777 Inverse distance weighting for Axis 1 within Zone 1 (negative correspondence between wooden fragments and saddle querns)

Axis 2, which explains the 28% (Figure 778), shows the negative correspondence between posts and concotto remains. The graphic result of the inverse distance weighting shows a spatial distribution of cells with posts (corresponding to clear values) negatively correlated to concotto remains (corresponding to black values).

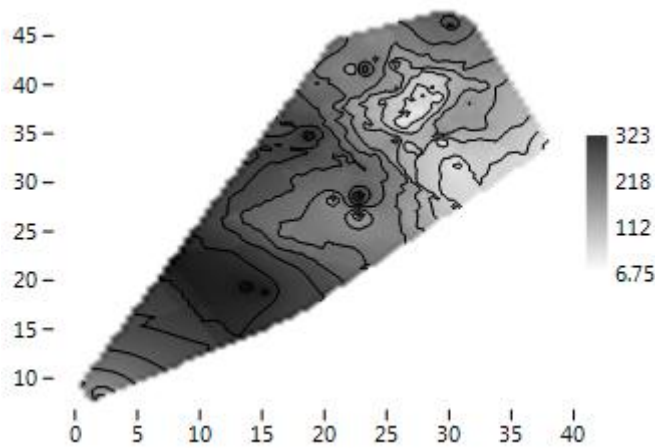


Figure 778 Inverse distance weighting for Axis 2 within Zone 1 (negative correspondence between posts and concotto remains).

Cells where concotto remains have been recorded are distributed in predominant isolated points between 10-20 x 16-18 y, in the middle of the area and around the North-East corner. Sampling units with posts are predominantly concentrated around the North-East and South-West corner, with some presences in the middle of the surveyed area.

9.4.1 Correspondence Analysis between general categories within Zone 2

Considering the scarce correlations observed between subcategories of pottery and faunal remains, Detrended Correspondence Analysis (Figure 4) is only performed for higher frequencies of general categories. Posts are excluded because of their frequency uniformity. Correspondence Analysis between general categories within Zone 2 (Figure 779) shows that the first two axes explain a cumulative 83%. The first one in particular explains the 57%, proving the occurrence of negative correspondence between concotto remains and wooden fragments.

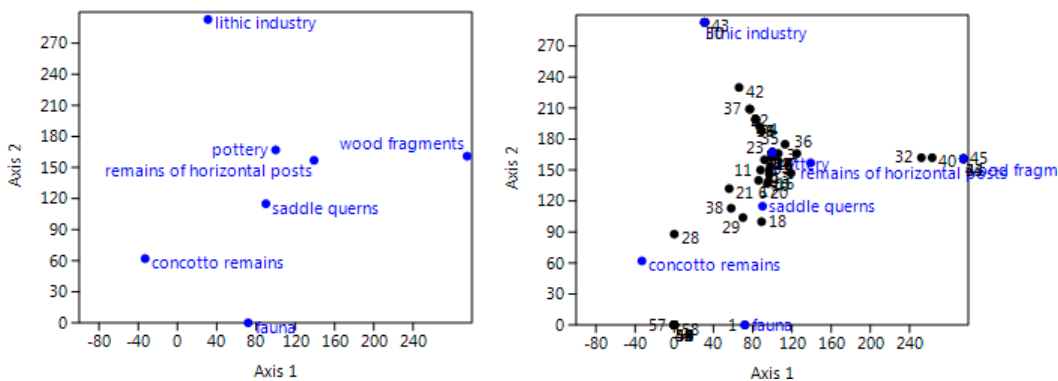


Figure 779 Correspondence Analysis between general categories within the entire dataset of Sector 2

The graphic result of the inverse distance weighting for Axis 1 is the spatial distribution of sampling unit with wooden fragments (corresponding to darkest grey and black values), negatively correlated with cells where concotto remains (corresponding to clear values) have been recovered. The former are distributed in three main higher density points located in the North-East corner and in the Eastern side of the surveyed area. The latter are instead predominantly concentrated in the Northern side (between 85-95 x 90-100 y) (Figure 780).

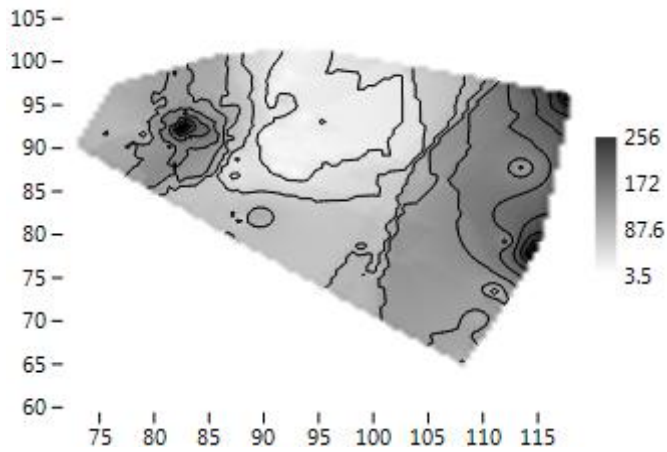


Figure 780 Inverse distance weighting for Axis 1 within Zone 2 (negative correspondence between wooden fragments and concotto remains)

Axis 2 (which explains 26%) shows the negative correspondence between lithic industry and faunal remains. The graphic result of the inverse distance weighting shows the spatial distribution of cells with lithic industry (corresponding to darkest grey and black values) negatively correlated to those where faunal remains (corresponding to clear values) have been recovered (Figure 781). The former are distributed in isolated points around the North-West corner and in the Southern-East portion of surveyed area, while the latter are predominantly concentrated in the middle.

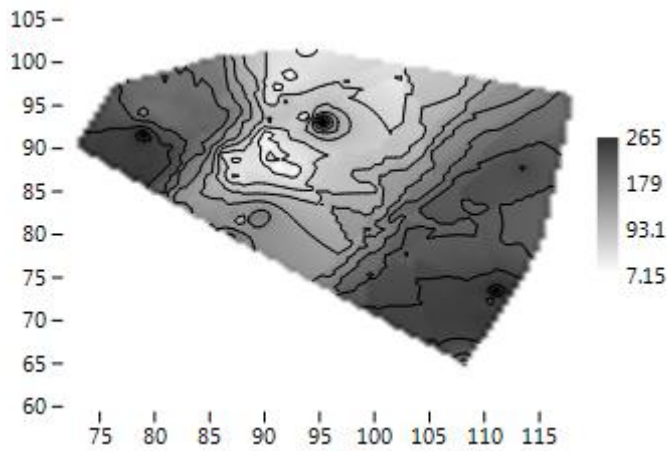


Figure 781 Inverse distance weighting for Axis 2 within Zone 2 (negative correspondence between lithic industry and faunal remains).

10. DISCUSSION

10.1 Introduction

Geostatistical analysis has allowed us to distinguish between random, uniform, and aggregated spatial distribution. In many cases, overdispersion makes it difficult to reach a clear understanding of spatial patterns, because it can be consequence of too many different unrelated mechanisms (more details in Chapter 4). Nevertheless, overdispersion and randomness are not synonymous with unpredictable and unintelligible. Rather, they are quantitative properties of observed distributions and, therefore, should be explained in terms of depositional events, post-depositional processes or survey biases. In this sense, it is indispensable to provide a “biographical” reconstruction of the processes that contributed to site formation and deformation. Similarly, any attempt to interpret accurately the observed spatial pattern, should take into consideration the “biography” of the material evidence that composes our archaeological record (see Chapters 2 and 3 for the general theory and Chapter 4 and 5 for the case study).

When explaining a spatial pattern, the survey bias (listed in details in Chapters 1 and 6) has to be considered, in order to avoid incorrect interpretation. Among them, it is important to remark the stratigraphic differences and the preservation issues associated to the three general sectors considered in this research (as below mentioned). The results obtained from a one-centimetre-compressed layer (surveys of 2009 and 2012) are not the same than those derived from the analysis of a selected portion of the entire archaeological “superficial package” (surveys of 2001, below mentioned).

Furthermore, the scale of analysis has to be taken into account. The use of 0.5 square meters sampling units is very convenient when the proper coordinates of individual items are absent; however, such a method may introduce noise and indetermination (in the sample), in particular when the spatial dependence between single cells is analyzed. When a uniform lattice of equal sized cells is used, we expect to find, as general rule: (a) a predominant uniformity in the frequencies of each observable in nearby sampling units, and (b) random differences between neighbour frequencies. However, there are differences when such spatial pattern characterizes immovable material evidence (such as posts and saddle querns), rather than more portable objects (such as faunal remains and pottery). The interpretation of such pattern may indeed assume a different meaning for each distinct category of observation, in light of the “biographical reconstruction” that we need to attempt. For instance, each potsherd, fragmented bone or post had become part of the archaeological record through a specific “biographical itinerary”, which is strongly related to their use “in life” and potential re-use “after death”.

Furthermore (as summarized in Chapters 2, 3 and 5), several sources of disturbance (especially the water drop-off and wave action of the lake) have altered the initial spatial distribution of materials within this archaeological context. Such phenomena may have had stronger effects on light and small items (the so-called “portable objects” mentioned above), due to their intrinsic features (i.e. reduced weight and higher ratio of fragmentation observed; these items are also easy to move). This problem should be taken into consideration when interpreting the observed spatial patterns.

Therefore, overdispersion or uniformity as spatial rule for the immovable evidence, such as saddle querns and posts, is very likely to reflect the original spatial pattern that was intentionally

chosen by the inhabitants of the settlement). This pattern is also related to the suitability of such artefacts – that were more difficult to move or be affected by post-depositional processes – to selected tasks that were performed in specific spatial locations. Support to this assumption is offered by archaeological evidence from previous mentioned lakeside settlement contexts: for example, posts, which represent the preserved remains of the interior of ancient buildings, have been driven up into the marl sediments of lakes for metres (between 2-3 and 4-5 metres), quickly and strongly stabilizing within such natural deposit (see Chapter 3). At the site considered here, where high frequencies of posts are counted, it is unlikely that the inhabitants had removed some of these items for re-use. This can also be suggested in view of the fact that posts were strongly embedded in the archaeological record, while also taking into consideration the energy expenditure required for their removal.

Other evidence supporting such reconstruction is the widespread cluster pattern (according to the Clark and Evans test) fitted by the sampling units where only one post has been recovered, despite the general overdispersion of cells with more items. Taking into account the scale of analysis, such condition suggests that these sampling units would have probably harboured additional posts. These posts might have been introduced in the ground surface following some building restoration/renovation, as archaeologically documented in other lakeside settlement contexts (for more details see Chapter 3). However, the lack of specific dendrochronological information does not allow us to prove such hypothesis. For saddle querns, a similar scenario is observed; they can be interpreted as immovable evidence according to their local provenience, because of their high weights and dimensions, and since they have been outcropped in the surrounding area. They are unlikely to have been moved *in antiquo* as well as nowadays, except for a few cases of modern reclamations that have been documented, particularly in relation to the smallest saddle querns (Chapter 5).

Concerning the portable objects, namely all the fragmented and light material evidence recovered at the site, different spatial models could be adequate to explain the patterns attested depending on the intentional or non-intentional behaviours that produced them (Chapter 4). For instance, an intentional accumulation of bone fragments, resulting from the repeated butchery of cattle and pigs in Zone 1 of sector A, should fit a geometric (exponential) model. Similarly, if accidental jar breakage was repeated within Zone 1, potsherds should be randomly distributed. In most cases, however, the spatial distribution of archaeological observables does not correspond to these models, because artefacts and ecofacts placement is influenced by various kinds of post-depositional processes. Such processes may have rendered the spatial pattern more amorphous, lower in elements density and more homogeneous in relation to their internal density. If all the material evidence ascribable to portable objects were uniformly or randomly distributed in the same way, this spatial pattern would suggest that the original distribution had been completely obscured by post-depositional processes. In contrast, accumulation of at least some categories of materials (such as wooden fragments and horizontal posts remains as well as pottery and faunal remains) appears to be overdispersed or uniformly distributed. Such pattern might be the consequence of changes to the archaeological record only partially affected by post-depositional disturbances. This is what we would expect for refuse, namely the discarded material evidence that was accumulated during the last phase of site occupation, and they may be largely located where the activity was performed. Conversely, the minority of sampling units, where the highest frequencies of observables have been recorded, reveal the partially preserved traces of the original spatial pattern. Despite the effects of post-depositional disturbances, these cells displaying the highest accumulation of items represent the foci of the

relevant activities carried out in the settlement (Chapter 1 and 4). Thus, outliers (and potential multimodality) are decisive to reconstruct the differential use of space, especially for portable objects. Summarizing the obtained results, the interpolated scalar fields, which proved their statistical effectiveness, are introduced in the next sections.

10.1.1 Interpreting the results of geostatistic intra-site spatial analysis of the area surveyed in 2001

PALIMPSEST: the results provided by the analysis of all the archaeological observations summed up, confirm that non-empty sampling units are not distributed according to a random or uniform pattern. The null hypothesis of a post-depositional random or uniform dispersion of artefacts and other preserved material generated by the water drop-off of the lake can be rejected. Overdispersion is observed for non-empty sampling units and can be associated to multimodal patterns, with a heavy incidence of outlier cells (i.e. points of overabundance surrounded by cells with a lower frequency of artefacts). Global positive autocorrelation is absent; this is expected in a spatial pattern characterized by spatially differentiated accumulations. Local areas with high positive correlation confirm the existence of such differentiated zones, which are observed in the North-East and the South-West corners of the surveyed area. The interpolated scalar fields represent the spatial differentiation between individualized areas of accumulation vs. emptiness areas. An East-West pattern of anisotropy evidenced by the Variogram Map is compatible with differentiation in two areas.

VERTICAL POSTS: non-empty cells are uniformly distributed. Global positive autocorrelation is absent; this is expected in a spatial pattern characterized by uniformity in the spatial distribution of sampling units with posts. It is statistically attested the independence of the presence/absence of posts at any distances, with some hints of continuity in the medium sized areas (Variogram Map). The interpolated scalar field highlights the alignment of a majority of vertical posts along the estimated shoreline of the ancient lake (North-East-South-West orientation).

SADDLE QUERNS: non-empty cells are overdispersed. Global positive autocorrelation is absent, which is expected in the case of quite the same frequency of evidence in every spatial location. The interpolated model reveals some differences in the spatial distribution of posts; the general North-East-South-West alignment is maintained, while the differentiated areas in the South-West and North-East corners are more clearly remarked. The anisotropic deformation seems to affect (in higher degree) the North-East concentration, whereas the South-Western accumulation would have better maintained its original organization (Variogram Map). There are some very significant empty areas, more evident in the Center-Northern and Southern parts of the most relevant North-East concentration.

FAUNAL REMAINS: overdispersion is observed for non-empty sampling units and can be associated to a multimodal pattern, with a heavy incidence of outlier cells. Global positive autocorrelation is absent, which is expected in the case of a predominance of the same frequencies, in the quantity of faunal remains, in the majority of the spatial locations. It is possible to observe the existence of a major concentration of faunal remains (accumulation) in the South-West corner; it is also possible to note a deformation – probably due to post-depositional processes – parallel to the estimated shoreline of the ancient lake.

For both the categories of faunal remains and pottery, the analyzed sub-categories (functional types for pottery, and taxa as well as skeletal body portions for fauna) do not provide reliable results in relation to the specific spatial distribution of the cells where such remains have been recovered.

POTTERY: overdispersion is observed for non-empty sampling units and can be associated to a multimodal pattern, with a heavy incidence of outlier cells. Global positive autocorrelation is absent, which is expected in the case of a predominance of the same frequencies in the majority of the spatial locations. Pottery seems to be irregularly distributed, with very small continuity at medium distances. Points of maximum concentration are clustered and concentrated in the North-East corner of the surveyed area (accumulation). While the area with the least significant accumulation follows a South-West-North-East orientation, the sector of maximum concentration of pottery follows an East-West direction.

WOODEN FRAGMENTS: uniformity is observed for non-empty sampling units. Global positive autocorrelation is absent, which is expected in the case of a predominance of the same frequency of items in quite every spatial location. The Variogram Map suggests a higher impact of anisotropy, even at small distances, which can be interpreted in terms of statistical independence in the spatial difference of frequency. Sampling units where outlier has been recovered are distributed following the estimated shoreline of the ancient lake. The interpolated model suggests that the points of predicted higher concentration are equidistant from the South-West and North-East corners, where most of the observations from the other categories are recorded.

REMAINS OF HORIZONTAL POSTS: non-empty sampling units are clustered. Global positive autocorrelation is absent, which is expected in the case of a predominance of the same frequencies (of artefacts) in the majority of the spatial locations. The Variogram Map suggests a higher impact of anisotropy, even at small distances, which can be interpreted in terms of statistical independence in the spatial difference of frequency. Sampling units where remains of horizontal posts have been recovered are distributed along the estimated shoreline of the ancient lake.

As highlighted in Figure 782, positive correlation, suggested by the Spearman's Rank Correlation Coefficient, is observed between pottery and concotto remains. In particular, the former accumulated, in its highest frequency, in the North-East zone. In addition, wooden fragments and horizontal posts remains are positively correlated. This was predictable, since such artifacts could be predominantly associated with the remains of ancient buildings in this context. However, in most cases, they are not especially spatially related to posts. This differential distribution is a direct effect of post-depositional processes, which may have partially contributed to the displacement of such scarce and light evidence from their original location. In line with these correlations are the results of Correspondence Analysis, which positively correlates wooden fragments and the remains of horizontal posts; these are negatively correlated with concotto remains and pottery, which, in turn, are reciprocally positively correlated (first Axis). Therefore, when wooden fragments and horizontal posts remains are observed, both potsherds and concotto remains are absent, as confirmed by Figure 11. Moreover, the Spearman's Rank Correlation Coefficient proves the negative correlation between posts and saddle querns; such artefacts seem to be widespread within all the surveyed area, but, in some cases, they are observed in different spatial locations. This is for example the case of the North-East zones in the Eastern side of the surveyed area, where saddle querns are

observed and posts are absent. Finally, Correspondence Analysis suggests an additional negative relationship between potsherds and faunal remains, which has already been mentioned for the spatially differentiated accumulations.

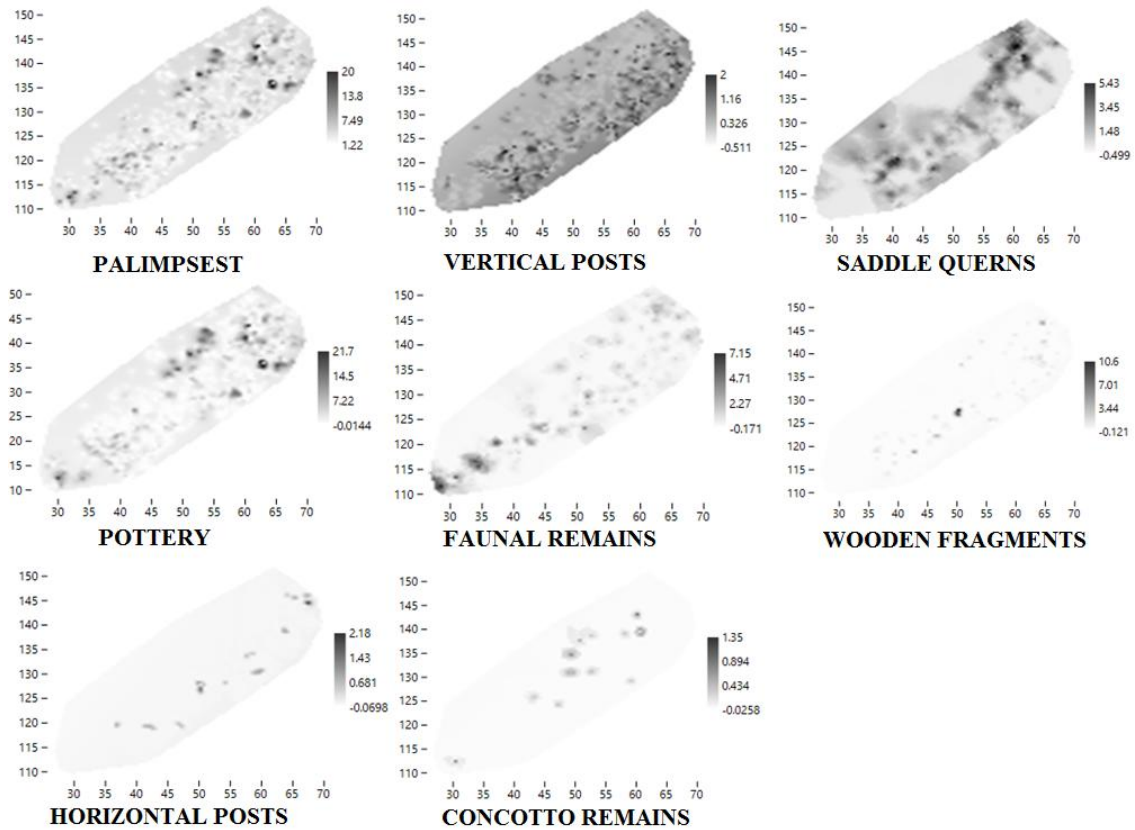


Figure 782 Graphic results of Inverse Distance Weighting for all categories of evidences (surveys 2001) (Past).

10.1.2 Interpreting the results of geostatistic intra-site spatial analysis of the area surveyed in 2009

PALIMPSEST: the results provided by the analysis of the absolute count of the archaeological observations confirm that non-empty sampling units are not distributed according to a random pattern. The Null Hypothesis of a post-depositional random or uniform dispersion of artefacts and other preserved materials generated by the water drop-off of the lake can be rejected. Overdispersion is observed for non-empty sampling units and can be associated to a multimodal pattern, with a heavy incidence of outlier cells. Empty sampling units are clustered, suggesting the existence of two zones. The first Zone is identified in the South-West corner, and extends from there into the central part of the surveyed area, while the second Zone has been recorded in the North-East corner. Global positive autocorrelation is absent, which is expected in a spatial pattern characterized by spatially differentiated accumulations. Local areas with high positive correlation confirm the existence of such differentiated zones. Material observations are continuously distributed, according to a predominant North-East-South-West orientation. A lack of spatial continuity and a predominant anisotropy are observed perpendicularly to the lakeshore line. The interpolated scalar fields reveal the spatial differentiation between individualized accumulation/emptiness areas.

VERTICAL POSTS: non-empty cells are clustered. Global positive autocorrelation is absent, proving that the probability of detecting posts in a specific sampling unit does not depend on their presence in the neighbourhood. It is statistically attested (the) independence of the presence/absence of posts at any distances, with some hints of continuity in the medium sized areas (Variogram Map). The interpolated scalar field stresses the alignment of a majority of vertical posts along the estimated shoreline of the ancient lake (North-East-South-West orientation). We can note the presence of two differentiated areas, separated by overdispersed empty cells.

SADDLE QUERNS: non-empty cells are clustered. Global positive autocorrelation is absent, which is expected in the case of quite the same frequency of evidence in every spatial location. The interpolated model reveals some differences in the spatial distribution of posts; the general North-East-South-West alignment is maintained, but the differentiated areas in the South-West and North-West corners are more clearly remarked. Saddle querns are absent in the North-West corner, whereas posts are very common there. Even the spatial continuity of saddle querns in the middle of the area is differently distributed compared to posts. Saddle querns seem to occupy the cells empty of posts and are predominantly located near the hypothetical shoreline of the ancient lake.

FAUNAL REMAINS: non-empty sampling units are clustered; a multimodal pattern and a heavy incidence of outlier cells is observed. Some kind of global positive autocorrelation is attested, which is expected when only some of the spatial locations have the same frequency of items. The existence of a main concentration of faunal remains (accumulation) in the South-West corner is observed alongside a deformation parallel to the estimated ancient lakeshore line (Variogram Map); such deformation is probably determined by post-depositional processes.

For both the categories of faunal remains and pottery, the analyzed sub-categories (functional types for pottery, and taxa as well as skeletal body portions for fauna) do not provide reliable results in relation to the specific spatial distribution of the cells where such remains have been recovered.

POTTERY: overdispersion is observed for non-empty sampling units and can be associated to a multimodal pattern, with a heavy incidence of outlier cells. Some kind of global positive autocorrelation is attested, which is expected when not all the spatial locations have the same frequency of items. The points of maximum concentration are clustered and concentrated in the South-West corner, with a quite large “tail” in the middle of the surveyed area (Zone 1) and another small accumulation around the North-East corner (predominantly concentrated within Zone 2). Such “tail” could be an effect of anisotropy (determined by post-depositional processes), which is predominately concentrated around the Western and Eastern sides of the surveyed area; it is North-East-South-West oriented (i.e. parallel to the lakeshore line) and leaves only a narrow fringe of spatial continuity in the middle.

LITHIC INDUSTRY: non-empty cells are clustered. Global positive autocorrelation is absent, which is expected when the same frequency of items is observed in almost all spatial location. The Variogram Map suggests a higher impact of anisotropy, even at small distances, which can be interpreted in terms of statistical independence in the spatial difference of frequency. The interpolated model suggests that the points of predicted higher concentrations are predominantly accumulated in the South-West corner, where most of all observations of other “portable”

categories are accumulated. The sub-categories of pebbles/choppers and debitage are accumulated in the same way.

WOODEN FRAGMENTS: non-empty cells are clustered. Global positive autocorrelation is absent, which is expected when the same frequency of wooden fragments is observed in quite every spatial location. The Variogram Map suggests a higher impact of anisotropy, even at small distances, which can be interpreted in terms of statistical independence in the spatial difference of frequency. The sampling units where outliers have been recovered are distributed along the estimated shoreline of the ancient lake. The interpolated model suggests the presence of higher frequencies in both sub-zones (with a predominant accumulation in the North-East corner).

REMAINS OF HORIZONTAL POSTS: non-empty sampling units are clustered. Global positive autocorrelation is absent, which is expected when the same frequency of items is observed in quite every spatial location. The Variogram Map suggests a higher impact of anisotropy, even at small distances, which can be interpreted in terms of statistical independence in the spatial difference of frequency. Sampling units where remains of horizontal posts have been recovered are distributed following the estimated shoreline of the ancient lake and are largely accumulated in the North-East corner.

CONCOTTO REMAINS: non-empty sampling units are uniformly distributed. Global positive autocorrelation is absent, which is expected when the same frequency of items is observed in every spatial location. The Variogram Map suggests a higher impact of anisotropy, even at small distances, which can be interpreted in terms of statistical independence in the spatial difference of frequency. The sampling units where remains of concotto have been recovered are distributed along the estimated shoreline of the ancient lake in both sub-zones (although a predominant accumulation is observed in the South-West corner).

As highlighted in Figure 783, positive correlation, suggested by the Spearman's Rank Correlation Coefficient, is observed between pottery, concotto fragments, lithic industry and faunal remains. These categories are all predominantly distributed, in higher frequencies, in the South-West corner. The same categories are negatively correlated with saddle querns (as also confirmed by Correspondence Analysis), proving that in most spatial locations where faunal remains or pottery are observed, saddle querns are largely absent. Furthermore, both the Spearman's Rank Correlation Coefficient and Correspondence Analysis prove the positive correlation between wooden fragments and horizontal posts remains; in turn, these are negatively correlated with faunal remains, pottery, lithic industry and concotto remains. In particular, while the former (i.e wooden fragments and horizontal posts remains) are predominantly distributed, in their higher frequencies, in the North-East corner, the latter are more often accumulated in the South-West corner. Correspondence Analysis, which predominantly associates faunal fragments with concotto remains, suggests the differentiated distribution of pottery, which is also accumulated in the North-East corner. Finally, some interesting observations regarding the sub-categories of pottery and faunal remains are provided by the Spearman's Rank Correlation Coefficient; in particular, positive correlation is observed between lithic industry and wild faunal remains, as well as between closed ceramic forms and concotto remains.

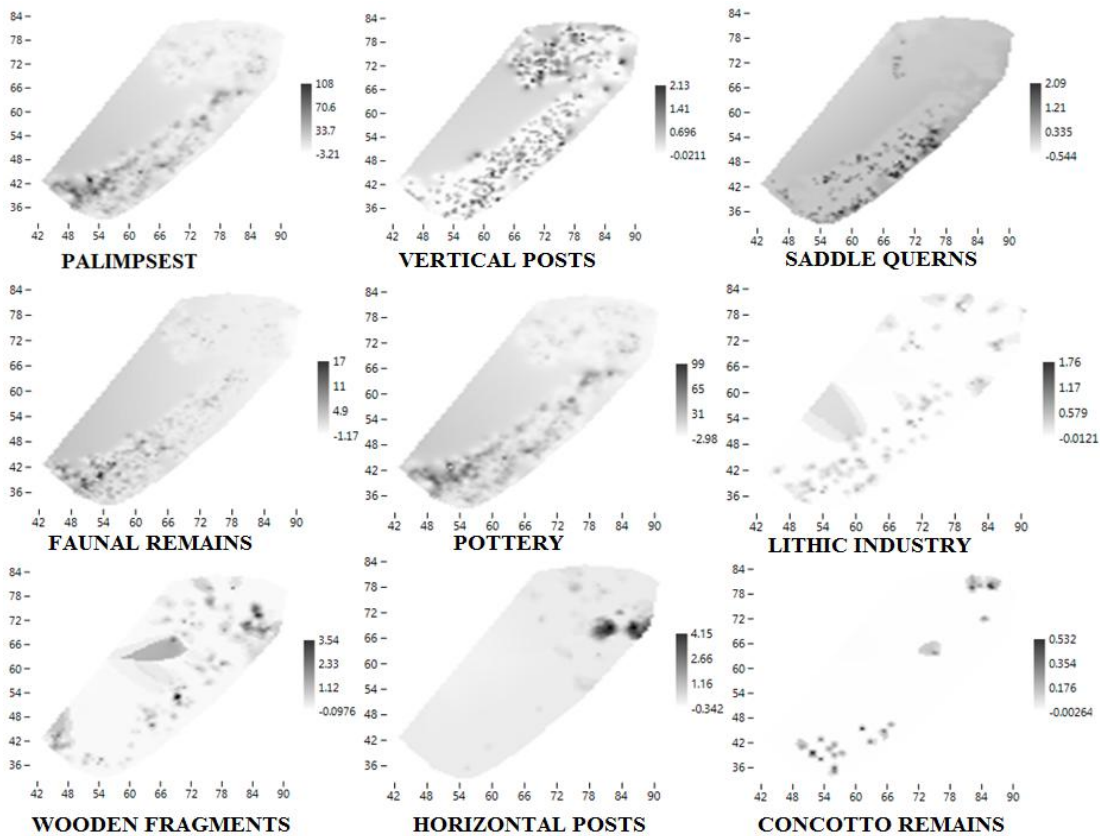


Figure 783 Graphic results of Inverse Distance Weighting for all categories of evidences (surveys 2009) (Past).

10.1.3 Interpreting the result of geostatistic intra-site spatial analysis of Zone 1 surveyed in 2012

PALIMPSEST: the results provided by the analysis of all the archaeological observations confirm that non-empty sampling units are not distributed according to a random or uniform pattern. The Null Hypothesis of a post-depositional random or uniform dispersion of artefacts and other preserved material generated by the water drop-off of the lake can be rejected. Non-empty cells are clustered. Global positive autocorrelation is absent, which is expected in a spatial pattern characterized by spatially differentiated accumulations. A local area with positive correlation is observed in the North-East corner, where a major accumulation of observations is identified. By contrast, the presence of material evidence tends to decrease along the North-East-South-West alignment (i.e. the estimated shoreline of the ancient lake). The interpolated scalar field represents the spatial differentiation between individualized accumulation/emptiness areas. A widespread anisotropy evidenced by the Variogram Map is compatible with a deformation determined by post-depositional processes.

VERTICAL POSTS: non-empty cells are clustered. Some kind of global positive autocorrelation is observed, which is expected when not all the spatial locations have the same frequency of items. It is statistically attested independence of the presence/absence of posts at any distances, with few hints of continuity in the medium sized areas (Variogram Map). The interpolated scalar field stresses the alignment of a majority of vertical posts along the estimated

shoreline of the ancient lake (North-East-South-West orientation), predominantly concentrated in the North-East corner.

SADDLE QUERNS: non-empty sampling units are randomly distributed. Saddle querns are scarcely observed within this zone; by contrast, they are predominantly accumulated, in separated points, around the central sector of the Western portion of the surveyed area; furthermore, they are distributed according to a North-East-South-West orientation (parallel to the ancient lake shoreline).

FAUNAL REMAINS: overdispersion is observed for non-empty sampling units. Faunal remains are scarcely observed within this zone; (by contrast,) they are predominantly accumulated in the North-East corner of the surveyed area (and in some additional, isolated points in the middle of the area, and in another point close to the South-West corner); they also display a North-East-South-West orientation (parallel to the lake shoreline).

POTTERY: non-empty sampling units are clustered. Global positive autocorrelation is absent, which is expected when a predominance of the same frequencies in the majority of the spatial locations is attested. Pottery seems to be irregularly distributed, with very small continuity at medium distances. Points of maximum concentration are noted in the North-East corner; an area of less significant accumulation is also observed in the middle of the surveyed area. Observations are predominantly distributed according to a South-West-North-East orientation, but some differentiated alignments are also observed in the zone of maximum concentration.

WOODEN FRAGMENTS as well as **REMAINS OF HORIZONTAL POSTS** are quite absent within the Zone 1.

CONCOTTO REMAINS (Figure 30): non-empty cells are randomly distributed. Concotto fragments are scarcely observed within this zone; they are predominantly accumulated in the middle of the surveyed area, with a North-East-South-West orientation (parallel to the lake shoreline).

Positive correlation, suggested by the Spearman's Rank Correlation Coefficient, is observed between faunal remains and wooden fragments for their shared distribution in the South-West and North-East corners. By contrast, posts and concotto remains are negatively correlated since when the former are observed, the latter are absent. This is also proved by Correspondence Analysis. According to the Spearman's Rank Correlation Coefficient, the sub-categories of both faunal remains and pottery are predominantly independent from each other.

10.1.4. Interpreting the results of geostatistic intra-site spatial analysis of Zone 2 surveyed in 2012

PALIMPSEST: The results provided by the analysis of all the archaeological observations summed up confirm that non-empty sampling units are not distributed according to a random or uniform pattern. The Null Hypothesis of a post-depositional random or uniform dispersion of artefacts and other preserved material generated by the water drop-off of the lake can be rejected. Clustering is observed for non-empty sampling units. Global positive autocorrelation is absent, which is expected in a spatial pattern characterized by spatially differentiated accumulations. Two predominant accumulations of observables are noted; the North-West corner is occupied by all categories of observations, while in the opposite corner quite only

posts are present. The observed pattern of anisotropy evidenced by the Variogram Map is compatible with differentiation in the two Zones.

VERTICAL POSTS: non-empty cells are clustered. Global positive autocorrelation is absent, which is expected when the same frequency of posts is observed quite in every spatial location. It is statistically attested independence of the presence/absence of posts at any distances, with some hints of continuity in the medium sized areas (Variogram Map). The interpolated scalar field stresses the alignment of a majority of vertical posts along the estimated shoreline of the lake (North-East-South-West orientation), particularly in the North-West corner, while more differential alignments are observed in the opposite corner.

SADDLE QUERNS: non-empty cells are uniformly distributed. Global positive autocorrelation is absent, which is expected when the same frequency of evidence is observed in every spatial location. The interpolated model reveals some differences in the spatial distribution of posts within the same sub-zone; the general alignment North-East-South-West is maintained (together with a North-West-South-East arrangement). The anisotropic deformation is higher in the middle of the distribution (Variogram Map).

FAUNAL REMAINS: non-empty cells are uniformly distributed. Global positive autocorrelation is absent, which is expected when the same frequency of evidence is observed in every spatial location. A main concentration of faunal remains is observed in the North-East corner of the surveyed area and, as suggested by the Variogram Map, a strong post-depositional deformation, perpendicular to the estimated ancient lakeshore line, is attested.

POTTERY: non-empty cells are clustered. Global positive autocorrelation is absent, which is expected in the case of a predominance of the same frequencies in the majority of the spatial locations. Pottery seems to be irregularly distributed, with very small continuity at medium distances. Points of maximum concentration are uniformly distributed and concentrated in the middle of the North-East corner of the surveyed area. While the area with less significant accumulation follows a South-West-North-East orientation, higher concentrations are predominantly linearly distributed.

LITHIC INDUSTRY: overdispersion is observed for non-empty sampling units. Lithic industry is scarcely observed within this zone; the observations are predominantly distributed in isolated points in the Eastern side of the surveyed area, with a North-East-South-West orientation (parallel to the lake shoreline).

WOODEN FRAGMENTS: non-empty sampling units are uniformly distributed. Global positive autocorrelation is absent, which is expected in the case of a predominance of the same frequencies in every spatial location. Wooden fragments are accumulated in the middle of the surveyed area without continuity between frequencies at any distance (as suggested by the Variogram Map, due to the higher values of anisotropy in every direction).

CONCOTTO REMAINS: non-empty sampling units are uniformly distributed. Concotto fragments are rare within this zone; the observations are predominantly distributed in isolated points in the Eastern side of the surveyed area, with a North-East-South-West orientation (parallel to the lake shoreline).

Positive correlation, suggested by the Spearman's Rank Correlation Coefficient, is observed between faunal remains and pottery. Both are predominantly distributed, in their highest

frequencies, in the middle, around the Western side, of the surveyed area. Saddle querns are also positively correlated with pottery and concotto remains. Conversely, negative correlation is attested between wooden fragments and the other categories of portable objects (such as, for instance, pottery and lithic industry). Such correlations, as well as the results of Correspondence Analysis, must be interpreted in terms of presence or absence in the same spatial locations. In this sense, concotto remains are negatively correlated with wooden fragments, as well as lithic industry with faunal remains.

10.1.5 Interpreting the superficial spatial patterns recognized at the site

The results of the analyses presented above offer some important answers to the research questions that inform this study. Crucially, this allows us to open windows into the past, by dissecting our palimpsest.

1) POST-DEPOSITIONAL EFFECTS: was the spatial distribution of artefacts and ecofacts rearranged according to these deformation processes?

In general, post-depositional effects have produced a more amorphous spatial pattern for most of the portable objects. The categories of fauna, pottery, concotto, wooden fragments and remains of horizontal posts are strongly affected by this disturbance; post-depositional processes have indeed changed their internal and external composition in such a way that, in most cases, their attribution to specific functional or taxonomic sub-categories was impossible. In all surveyed areas, however, such artefacts are not distributed according to a unique random or uniform pattern, as it would be expected if their spatial distribution had been produced by the same post-depositional processes. Conversely, they are characterized by differentiated spatial patterns, even within two zones of the same area (surveys 2001 and 2009). An accumulation of pottery, spatially differentiated from the accumulation of faunal remains, is observed in the area surveyed in 2001 and, partially, in the sector investigated in 2009. In contrast, both zones investigated in 2012 show a predominant uniform pattern, for quite all portable categories. Notably, these zones are the most threatened by post-depositional processes, probably due to their higher exposure to external phenomena (for instance, the operation of survey delayed to start).

Spatial differentiation is also observed for the wooden fragments and horizontal posts remains. Such artefacts, in particular as far as the area investigated 2001 is concerned, are spatially associated, but negatively correlated with the other categories that are more largely affected (by post-depositional phenomena). This situation confirms that their distribution is not only the effect of spatial re-arrangement.

The presence of a slope between the areas involved is also very unlikely to have determined the observed spatial patterns. Geo-archaeological analyses have disclosed a difference of ca. eighty centimetres in the absolute depth of the sectors surveyed in 2001 and 2009. A further difference of ca. 40 centimetres has been noted between the area located around the modern road and the sector surveyed in 2001. If the presence of such slope had produced the spatial distribution(s) we are currently exploring, we should have observed a differentiated spatial pattern for the same categories of material evidence in these two different areas. Then, (a) the original distribution of the observations should have been more preserved in the area surveyed in 2001, while (b) a predominant concentration of artefacts and ecofacts around the lake shoreline, with a main orientation corresponding to such slope (that is, perpendicular to the lake shoreline), should

have characterized the sector surveyed in 2009. Some evidence, however, contributes to reject this reconstruction.

Firstly, in both sectors the observations are predominantly distributed according to a North-East-South-West orientation; such orientation is parallel (and not perpendicular) to the lake shoreline, where the majority of observables are accumulated. The immovable categories (saddle querns and posts) are spatially distributed according to such orientation, suggesting that this alignment had been intentionally chosen by the inhabitants of site. Furthermore, the spatial pattern identified within the area investigated in 2001 is only partially reproduced in the area investigated in 2009, in such a way that the original differential distributions are preserved. Therefore, it is not this slope but the distortion produced by post-depositional disturbances to have strongly affected the sector surveyed in 2009. As mentioned in Chapter 5, the mechanism of layers dehydration caused by the lake water drop, activated the onset of erosive phenomena that, in survey of 2009 have determined the total compression of sediment in a few-centimetre-deep layer near the shoreline (where the sector surveyed in 2009 is located). Thus, all the preserved archaeological observations have been compressed within such sediment, which has been investigated during the surveys. Carrying out the geostatistic intra-site analysis for separated categories of archaeological observations, when the 2009 surveys are concerned, has revealed a spatial predominant clustered pattern. This pattern has been observed for the posts, saddle querns, faunal remains, lithic industry, wooden fragments and horizontal posts remains. Within the category of the faunal remains, the same pattern has been noted for the cranial and appendicular fragments, as well as for the cervus elaphus species. Such pattern contrasts with the main spatial model of randomness or overdispersion observed for the area surveyed in 2001. Despite this predominant spatial pattern involving the non-empty sampling units investigated during 2001, the highest frequencies (outliers) are, as already noted above, our “narrative window into the past”. They indeed represent, as the foci of past activities, the better-preserved evidence of the original spatial pattern. Therefore, *the spatial distribution of artefacts and ecofacts was not TOTALLY rearranged according to deformation processes.*

- 2) *THE LAST PHASE OF OCCUPATION AND THE ABANDONMENT: might these spatial distributions reflect the original location of material evidence left behind during the process of abandonment?*

The spatial pattern observed today is the result of two superimposed processes: the abandonment and final occupation of the site. The materials produced during both processes are summed up, thereby producing the accumulations analyzed in this research. In some cases, the material has been totally compressed into a unique layer (as observed for the sectors investigated in 2009 and 2012), in such a way that we are forced to study all the observations produced by both processes together, without any potential stratigraphic discrimination. On the other hand, for the area surveyed in 2001, a better preservation of the archaeological record allows us to analyse at least three layers separately, which have been produced as a consequence of both processes. This research has focused on the most superficial layer, namely layer 0, and has analysed the spatial distribution of the material evidence recovered and geo-referenced during the survey. This selection was operated in an attempt to compare the potentially differentiated effects of post-depositional processes in two sectors (2001 and 2009) that are characterized by a distinct preservation history and are located in two different spatial districts of the same settlement. In both cases, some traces of the original (spatial) pattern have been recognized, as suggested by the data presented above. Therefore, *these spatial distributions partially reflect the original location of material evidence left behind during the process of*

abandonment, summed up to the previous material consequences produced during the last occupation of the site.

- 3) *THE INTRA-DEPOSITIONAL PHASE: Are different categories of refuse uniformly distributed across the settled/non settled area? Are particular spatial patterns recognizable for different categories of refuse? Has the rubbish been spatially distributed for particular purposes? Can the spatial distribution of refuse reflect the original location of activities? Can the spatial distribution of garbage and discarded material provide some information about how productive and residence activities occurred?*

The results summarised in this chapter allow identifying *spatially differentiated patterns for different categories of observations (and refuse)*. For all the surveyed areas, the two immovable categories of observables (i.e. posts and saddle querns) are differentially distributed. As a rule, where posts are observed, saddle querns are absent. This spatial pattern is particularly evident for the 2009 survey, since saddle querns are observed only in the South-West sector of the surveyed area. On the contrary, for both the zones surveyed in 2012 saddle querns are predominantly distributed in the middle of the area, but are always spatially differentiated in respect to posts. While saddle querns are predominantly located in the middle of the area surveyed in 2001, in the 2009 survey they are especially concentrated near the estimated shoreline of the ancient lake. Notable is also the highest concentration of faunal remains in this South-West sector (Zone 1), where faunal remains are also associated to pottery, lithic industry and some concotto remains. Both patterns are crucial to put forward some hypotheses concerning the use of space within this zone. In particular, we can note that productive activities seem to have been performed exactly in this area, as proved by the predominance of debitage, pebbles and bone fragments as well as by the presence of some rare spindle-whorls and clay-fishing. In addition, this accumulation is characterized by an internal predominantly undifferentiated distribution of faunal skeletal body parts and fragments ascribable to both wild and domestic species. Furthermore, broken bone fragments are predominantly burnt and in some cases even calcinated, showing evident traces of a repeated contact with fire; additionally, cut marks are often observed. All these data allow interpreting such accumulation as a dump area, with the presence of refuse accumulated near the original location of productive activities. Indeed, for hygienic issues (and as a quite widespread practice, as suggested by the ethnoarchaeological studies presented in Chapter 2) bone fragments are predominantly accumulated in small dump and, in some cases, they could also be burnt. As mentioned in Chapter 3, in lakeside settlement contexts such remains could be located at the back or in front of the houses, where they were often discarded in relation to everyday maintenance practices. However, the cleaning up of refuse, which is periodically documented in such contexts, involved the spatial relocation of such garbage elsewhere. As observed in this case study, such remains could be accumulated not far from their original spatial location. Conversely, material refuse associated with activities that do not involve hygienic issues, have predominantly been left *in situ*. These remains represent the discard evidence of the activity itself, as observed, for instance, for the lithic industry.

For the 2001 survey, a similar dump area is observed in the South-West corner (Zone 1), where the highest frequencies of faunal remains are concentrated. Such remains largely show the same features documented in the sector described above (i.e. they are predominantly burnt and traces of cut marks are often identified). It is remarkable that areas with a similar function are located in two distinct sectors of the settlement, roughly in the same spatial location. Currently, the

chrono-typological information available for the three surveyed areas (for more details about the specific chronology of site see Chapter 5) places all the sectors in a same time-span that covers some generations. However, as their specific temporal relations cannot be explored in detail, a more sophisticated contextualization of the finds is presently impossible.

In the North-East corner (Zone 2, for both the 2001 and 2009 surveys), an accumulation of pottery (highest frequencies) is observed; this can be associated with a differential use of space, more residentially oriented. For the 2009 survey, this consideration is also confirmed by the presence of wooden fragments (attested in their highest frequencies), and by all the preserved remains of horizontal posts found there. Conversely, if we consider the 2001 survey, these categories of archaeological remains are more scattered within the entire area. Moreover, the Spearman's Rank Correlation Coefficient suggests that quite all remains of concotto slabs are distributed in this North-East corner (4 out of 6), where they are associated with closed ceramic forms. Notably, closed ceramic forms are predominantly related to the conservation of food and – concretely, in some cases at least, - off seeds; some of these slabs have also revealed negative traces of seeds, which confirmed their involvement in roasting practices (Chapters 5 and 6). This evidence, therefore, suggests that this area can be interpreted as the original spatial location of this activity. For the area surveyed in 2001, this interesting association is confirmed by data from the North-East zone, where all the remains of concotto slabs are observed, together with the majority of closed ceramic forms. In Zone 2, surveyed in 2012, these categories of evidence are also positively correlated and distributed in a spatial location (that corresponds to the one noted in the 2001 survey). However, in these more residentially oriented zones, two different alignments in the distribution of the observations are attested (that is not only the predominant North-East-South-West), as well a more irregular spatial distribution.

This data suggests that post-depositional processes might have affected these zones more than the others, determining the creation of a more amorphous spatial pattern. However, this hypothesis cannot be proved beyond any doubt. In particular, we have to consider that the area subject to investigation is not the entire site surface; rather we are only analysing four distinct sectors, which are separated by an unexplored area. Notably, the centre of the accumulation discussed here, in some cases could have been located around one metre far from our sampling unit. Thus, the results obtained in this research must be interpreted as strictly related to the areas under study, while the continuation of surveys and excavation campaigns will make further data available in the future.

Both zones investigated in 2012 are among the areas more significantly affected by the survey bias. In this case, our bias relates to the spatial discontinuity imposed by the natural limits of the site investigated. The analysis of such zones is predominantly intended to fill the spatial gap relating to the archaeological data at the two limits of the area surveyed in 2009. The results of this study unveil some interesting scenarios. In both zones, the material observations are particularly concentrated in the Northern side of the surveyed areas where they are attested with different frequencies. For instance, Zone 1 (survey 2012), located in the South-Eastern side of the Zone 1 (survey 2009) shows a quite low frequency of material evidence. Moreover, an interesting decrease in the number of observations is noted outside the main accumulation previously mentioned, along the predominant North-East-South-West alignment, which is parallel to the lake shoreline. Both portable and immovable objects are absent, suggesting that this pattern is not the result of post-depositional processes, but, rather, the effect of intentional behaviour only partially affected by subsequent disturbances. Thus, the material items seem to belong to a wider accumulation and are distributed in a way that resembles the “tail effect”

observed in the middle of Zone 1 in the 2009 survey. In light of their spatial vicinity and spatial location, it is reasonable to imagine that this Zone 1 (preserved and noted in the 2012 survey) might have originally been part of the wider accumulation observed in Zone 1 (2009) (Figure 784).

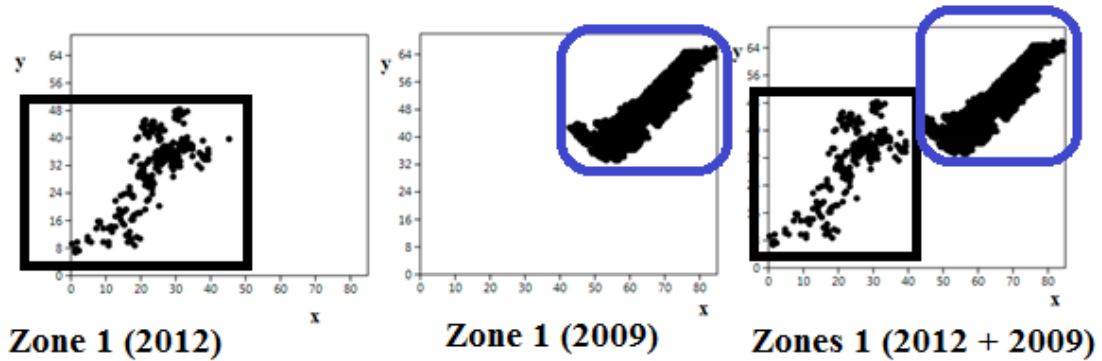


Figure 784 Spatial distribution of surveys carried out during 2009 and 2012 (both Zones 1).

For Zone 2 (2012) higher frequencies of material evidence are observed. These mirror the spatial patterns recognized for Zone 2 (2009), in such a way that the observations related to residence practices are predominant (Figure 785).

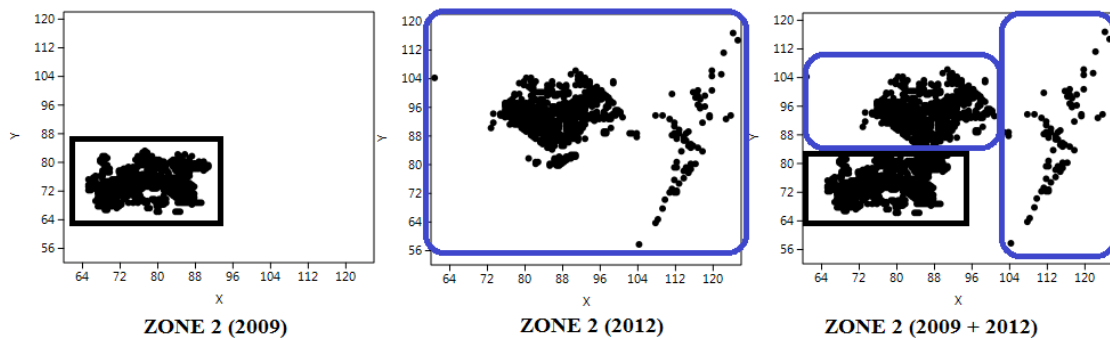


Figure 785 Spatial distribution of surveys carried out during 2009 and 2012 (both Zones 2).

Currently, however, this hypothesis cannot be confirmed through an interpolated model, which does not produce reliable results because of the scarceness of the material evidence found in Zone 1 (2012).

10.1.6 Final remarks

The multi-stage strategy used in this research has proved to be successful in its application to the case study presented here. In particular, we have highlighted and discussed the theoretical preconceptions that, in some cases, consider archaeological context affected by post-depositional processes, as unpredictable and inexplicable. It is however imperative that the effects of such processes are evaluated before interpretation, about the use of space by humans living at the site, are made; in light of this consciousness, a biographical approach drives this research, since it proved (in this archaeological context as well as in several others, quoted along all these chapters) to be an essential tool to reconstruct each stage of the formation (and deformation) of the archaeological record. A deeper understanding of such processes assures that our reconstructions are based on a solid knowledge of depositional contexts, which allows carrying on a geostatic intra-site spatial analysis. It was oriented to define the potential differentiated use of space within the settlement, associated to several categories of observables, and this aim is accomplished along this research, as above summarized. Among the most interesting causes of reflection that have been stressed within this work, the importance of emptiness as deliberate choice can be listed. As proved by this case study, the general organization of space within the settlement includes the management of empty areas, intentionally selected by inhabitants in an attempt to spatially separate independent sectors where different activities were performed. Then, they assume an interesting role preserving the internal equilibrium as well as the livable and healthy condition. In the same way, the analysis of anisotropy in this research has proved its usefulness, suggesting, even in a spatial dimension, how the disturbance processes could have influenced (and according to what directory) the spatial pattern nowadays preserved, and observed in the archaeological record, associated to specific categories of observations. Finally, the focus of this research on a surface context, analyzed whereby surveys, allows to stress some bias and issues related to such techniques, which have to be considered, in order to live and work outside a “Garden of Eden”, and to provide more strength to our reconstruction. This work, as a first operative proposal of an innovative approach, which combines a biographical approach and a geostatic intra-site analysis, is a first attempt for solving archaeological problems and certainty refinements are required, particularly in order to better control the temporal scale (which in this case is limited to a chrono-typological definition). However, as quoted by Simek (1984: 419) “*if the research discussed here stimulated further work on contextual integration in spatial archaeology, then it will have achieved its ultimate goal*”.

References

Achino K. F., Angle M., Micarelli F. 2011 *Uomini e laghi. Correlazioni spaziali e funzionali dell'ultima fase di vita del Villaggio delle Macine* (poster). Le palafitte, Atti del Convegno (in press), Desenzano del Garda (Italy), October 6-8, 2011.

Achino K. F., Angle M., Barceló J. A., Micarelli F. 2013 The pile dwelling of Villaggio delle macine: an analysis of the spatial differentiation of social activities. In García Moreno A., García Sánchez J., Maximiano A. and Rios J. (Eds.) *Debating Spatial Archaeology. Landscape and Spatial Analysis in Archaeology*. Publican, Santander.

Achino K. F., Capuzzo G. 2015 The quantification of spatio-temporal distributions of archaeological data: from counts to frequencies. *Archeologia e calcolatori* 26:59-75.

Achino K. F., Angle M., Barceló J. A. 2016 Predicting the accumulative consequences of abandonment processes. Intrasite analysis of lakeside settlements. In Campana S, Scopigno R, Carpentiero G & Cirillo M (Eds) *CAA2015. Keep The Revolution Going*. pp. 723-731. Archaeopress. Oxford.

Adams J. L. 1993 Technological development of manos and metates on the Hopi mesas. *Kiva* 58: 331–344.

Adams J.L. 1994 *The development of prehistoric grinding technology in the point of pines area, east-central Arizona*. Ph.D Thesis, University of Arizona, Arizona.

Adams J. L., Delgado S., Dubreuil L., Hamon C., Plisson H., Risch R. 2009 Functional analysis of macro-lithic artefacts: A focus on working surfaces. In Sternke F., Eigeland L. And Costa L. J. (Eds.) *Non-flint raw material use in prehistory: Old prejudices and new directions*. pp. 43–66. Archaeopress. Oxford.

Ahsanullah M. 1985 Some Characterizations of the Bivariate Normal Distribution. *Metrika* 32 (1): 215-218.

Albanese J. P. 1978 Archaeogeology of the Northwestern Plains. In Frison G. C. (Ed.) *Prehistoric Hunters of the High Plains*. pp. 375-389, Academic Press. New York.

Alberti G. 2013 Making Sense of Contingency Tables in Archaeology: the Aid of Correspondence Analysis to Intra-site Activity Areas Research. *Journal of Data Science* 11: 479-499.

Albore Livadie C., Bartoli C., Boenzi G., Cicirelli C., Guzzo P.G. 2005 *The Poggiomarino River Settlement in the Longola area*. pp. 699-705. BAR International Series 1452 II. Archeopress. Oxford.

Albore Livadie C., Cesarano B., D'Avella A., Di Maio G. 2008 Nuovi documenti sulla frequentazione del Bronzo medio a Poggiomarino. *Rivista di Studi Pompeiani* 13.

Aldenderfer M. S. 1987 *Quantitative research in archaeology: progress and prospects* (Vol. 50). Sage Publications, London.

Aldi A., De Vito B., Levi S.T., Recchia G. 1997 Il problema della correlazione tra classificazione funzionale dei manufatti ceramici e parametri archeometrici: il caso dell'insediamento dell'età del Bronzo di Coppa Nevigata (FG). In Santoro Bianchi S., Fabbri B. (a cura di), *Il contributo delle analisi archeometriche allo studio delle ceramiche grezze e comuni. Il rapporto forma/funzione/impasto.* pp.20-24. *Atti della Prima Giornata di Archeometria della ceramica.* Bologna University Press. Bologna.

Alessio M., Allegri L., Bella F., Calderoni G., Cortesi C., Dai Pra G., De Rita D., Esu D., Follieri M., Improta S., Magri D., Narcisi B., Petrone V., Sadori L. 1986 ¹⁴C dating, geochemical features, faunistic and pollen analyses of the uppermost 10 M core from Valle di Castiglione (Rome, Italy). *Geologica Romana XXV*: 287-308.

Allison P. 2012 *The Archaeology of Household Activities.* Routledge. London.

Alvisi F., Vigliotti L. 1996 Magnetic signature of marine and lacustrine sediments from central Italy (PALICLAS Project). In Guilizzoni P. and Oldfield F. (Guest Editors) *Palaeoenvironmental Analysis of Italian Crater Lake and Adriatic Sediments. Memoria dell'Isituto italiano di Idrobiologia 55*: 285-302.

Amato A., Chiarabba C., Cocco M., Di Bona M., Selvaggi G. 1994 The 1989-1990 seismic swarm in the Alban Hills volcanic area, central Italy. *Journal of Volcanology and Geothermal Research 61*: 225-237.

Amato A., Chiarabba C. 1995 Recent uplift of the Alban Hills Volcano (Italy): evidence for magmatic inflation? *Geophysical Research Letters 22*: 1985-1988.

Ames K. M. 1981 The evolution of social ranking on the northwest coast of North America, *American Antiquity 46*: 789-805.

Ames N. P. 2012 Residue or Residon't? The Value of Archaeological Micro-debris in Unraveling Dhiban's Imperial Past. *Berkeley Undergraduate Journal 25*(3).

Ammerman A. J., Feldman M. W. 1978 Replicated collection of site surfaces. *American Antiquity 43* (4): 734-740.

Ammerman A. J. 1981 Surveys and Archaeological Research. *Annual Review of Anthropology 10*: 63-88.

Ammerman A. J. 1985a *The Acconia Survey: Neolithic Settlement and the Obsidian Trade.* Institute of Archaeology Occasional Publication 10. London.

Ammerman A. J. 1985b Plow-zone experiments in Calabria, Italy. *Journal of Field Archaeology 12*: 33-40.

Ammerman A. J. 1995 The dynamics of modern land use and the Acconia Survey. *Journal of Mediterranean Archaeology 8*: 77-92.

Ammerman A. J. 2004 Farewell to the Garden of Eden: Survey archaeology after the loss of innocence. *British School at Athens Studies*: 177-182.

- Ammerman A. J., Koster H., Pfenning, E. 2013 The longitudinal study of land-use at Acconia: Placing the fieldwork of the survey archaeologist in time. *Journal of Field Archaeology* 38(4): 291-307.
- Amorosi T. 1989 *A postcranial guide to domestic neo-natal and juvenile mammals- the identification and ageing of Old World species*. BAR International Series 533. Archeopress. Oxford.
- Anastasia C. 2007 L'evoluzione dell'insediamento nelle valli dell'Amaseno e dell'Ufente nelle età del Bronzo e del Ferro. *Atti della XL Riunione Scientifica dell'Istituto Italiano Preistoria e Protostoria. Preistoria e Protostoria Strategie di insediamento fra Lazio e Campania in età preistorica e protostorica*. pp. 877-881. Firenze.
- Anderson R. S., Smith S. J., Koehler P. A. 1997 Distribution of sites and radiocarbon dates in the Sierra Nevada: implications for paleoecological prospecting. *Radiocarbon* 39: 121-137
- Anderson K. L., Burke A. 2008 Refining the definition of cultural levels at Karabi Tamchin: a quantitative approach to vertical intra-site spatial analysis. *Journal of Archaeological Science* 35: 2274-2285.
- Andrefsky W. 2007 The application and misapplication of mass analysis in lithic debitage studies. *Journal of Archaeological Science* 34: 392-402.
- Andretta D. Voltaggio M. 1988 La cronologia recente del vulcanismo dei Colli Albani. *Le Scienze* 243: 27-36
- Angelini I., Angle M., Artioli G., Bellintani P., Lugli F., Martinelli N., Polla A., Tagliacozzo A., Zarattini A. 2006 Il Villaggio delle Macine (Castelgandolfo, Roma). *Atti del III incontro di studio Lazio e Sabina*. p. 157-168. Quasar. Roma.
- Angelini P., De Angelis M. C., Guerzoni R. P., Gigante D., Rubini A., Properzi A., Venanzoni, R. 2014 Wood identification of pile dwellings from the Bronze Age San Savino site (Lake Trasimeno, central Italy). *Plant Biosystems-An International Journal Dealing with all Aspects of Plant Biology* 148 (4): 713-722
- Angle M., Lugli F., Zarattini A. 2002 Lago Albano: il "Villaggio delle Macine". In Rizzo S. (Ed.) *Roma Città del Lazio*. De Luca Editori d'Arte. Roma.
- Angle M. 2007 Comune di Castel Gandolfo. Villaggio delle Macine. In Belardelli C. (Ed.) *Repertorio dei siti protostorici del Lazio. Province di Roma, Viterbo e Frosinone*. All'Insegna del Giglio. Firenze.
- Angle M., Guidi A. 2007 L'antica e media età del Bronzo nel Lazio meridionale. *Atti della XL Riunione Scientifica*. p. 147-178. Firenze.
- Angle M, Mancini D 2007 Elementi di facies protoappenninica nel Lazio meridionale, in Atti della XL Riunione Scientifica dell'Istituto Italiano Preistoria e Protostoria. Strategie di insediamento fra Lazio e Campania in età preistorica e protostorica. Roma, Napoli, Pompei. 30.11-3.12.2005. p. 887-890.
- Angle M. 2008 "Salute a coloro che hanno sete". Un paesaggio reale sul lago Albano durante il Bronzo Medio. pp 395-412. *Atti del VIII incontro di Studi "Preistoria e Protostoria in Etruria"*.

Paesaggi reali e paesaggi mentali. Ricerche e scavi. Centro Studi di Preistoria e Archeologia. Milano

Angle M., Sacchi E., Zarattini A. 2011 A hidden perilacustrine settlement: a village and its fields during the Middle Bronze Age. In van Leusen M., Pizziolo G., Sarti L. (Eds.) *Hidden Landscapes of Mediterranean Europe. Cultural and Methodological Biases in Pre-and Protohistoric Landscape Studies.* British Archaeological Reports. Oxford.

Angle M., Cerino P., Granata G., Mancini D., Malinconico R., Tomei N. 2014 Il sito su impalcato ligneo del Villaggio delle Macine a Castel Gandolfo. In Calandra E., Ghini G., Mari Z. (Eds.) *Atti del Convegno "Decimo Incontro di Studi sul Lazio e Sabina"*. pp. 315-318. Lavori e Studi della Soprintendenza per i Beni Archeologici del Lazio. Roma.

Angle M., Achino K. F., Cerino P. (in press) The case-study of Villaggio delle Macine: a reflected image of the past, In: *Proceedings of the XVII World UISPP Congress*, Burgos, September 1-7, 2014.

Anselin L. 1995 Local indicators of spatial association – LISA. *Geographical Analysis* 27: 93-115.

Ansuini P., La Rosa M., Zei M. 1990-91 Open Air Mousterian Sites in Central-South Coastal Latium. *Quaternaria Nova* 1. Proceedings of the international Congress: The Fossil Man of Monte Circeo: Fifty Years of Neandertals in Latium. pp.478-498. Parco Nazionale del Circeo.

Antolin F., Blanco À., Buxó R., Caruso L., Jacomet S., López O., Marlasca R., Palomo A., Piqué R., Saña M., Terradas X. 2013 The application of systematic sampling strategy for bioarchaeological studies in the Early Neolithic lakeshore site of La Draga (Banyoles, Spain). *Journal of Wetland Archaeology* 13(1): 29-49.

Antolin F., Steiner B. L., Bach W., Jacomet S. 2015 What is a litre of sediment? Testing volume measurement techniques for wet sediment and their implications in archaeobotanical analyses at the Late Neolithic lake-dwelling site of Parkjhaus Opéra (Zürich, Switzerland). *Journal of Archaeological Science* 61: 36-44.

Antonelli F., Nappi G., Lazzarini L. 2000 Sulla 'pietra da mole' della regione di Orvieto. Caratterizzazione petrografica e studio archeometrico di macine storiche e protostoriche dall'Italia centrale. *Proceedings of 'I Congresso Nazionale di Archeometria'*. pp.195-207. Patron Editore. Verona.

Antonelli F., Nappi G., Lazzarini, L. 2001 Roman millstones from Orvieto (Italy): petrographic and geochemical data for a new archaeometric contribution. *Archaeometry* 43: 167–89

Antonelli F., Bernardini F., Capedri S., Lazzarini L., Montagnari Kokelj 2004 Archaeometric study of protohistoric grinding tools of volcanic rocks found in the Karst (Italy-Slovenia) and Istria (Croatia). *Archaeometry* 46 (4): 537-552.

Antonelli F., Lazzarini L. 2010 Mediterranean trade of the most widespread Roman volcanic millstones from Italy and petrochemical markers of their raw materials. *Journal of Archaeological Science* 37(9): 2081-2092.

- Antonelli F., Columbu S., de Vos Raaiimakers M., Andreoli M. 2014 An archaeometric contribution to the study of ancient millstones from the Mulargia area (Sardinia, Italy) through new analytical data on volcanic raw material and archaeological items from Hellenistic and Roman North Africa. *Journal of Archaeological Science* 50: 243-261
- Anzidei M., Esposito A., De Giosa F. 2007 The dark side of the Albano crater lake. *Annals of Geophysics* 49: 1275-1287.
- Anzidei M., Esposito A. 2009 The lake Albano: bathymetry and level changes. *Geological Society of London*. London.
- Aprile J. D. 2013 Crafts, Specialists, and Markets in Mycenaean Greece. The New Political Economy of Nichoria: Using Intrasite Distributional Data to Investigate Regional Institutions. *American Journal of Archaeology* 117: 429-36.
- Arbogast R.M., Magny M. Pétrequin P 1995 Expansions et déprises agricoles au Néolithique: populations, cultures céréalières et climat dans la Combe d'Ain (Jura) de 3700 à 2500 av. J.-C. In *L'homme et la dégradation de l'environnement. XVe Rencontres Internationales d'Archéologie et d'Histoire d'Antibes*. pp. 20-41. Editions APDCA. Juan-les-Pins.
- Arbogast R.M., Jacomet S., Magny M., Schibler J. 2006 The significance of climate fluctuations for lake level changes and shifts in subsistence economy during the late Neolithic (4300-2400 b.c.) in central Europe. *Vegetation History and Archaeobotany* 15 (4): 403-18.
- Arcelin P., Tuffreau-Libre M. 1998. *La quantification des céramiques: conditions et protocole. Actes de la table ronde (Centre archéologique européen du Mont Beuvray, 1998)*. Centre archéologique européen du Mont Beuvray. Glux-en-Glenne.
- Arenstam Gibbons S. J., Nicholls R. J. 2006 Island abandonment and sea level rise: an historical analog from the Chesapeake Bay, USA. *Global Environmental Change* 16 (1): 40-47.
- Ariztegui D., Chondrogianni C., Lafargue E., McKenzie J. A. 1996 Compositional variations in sedimentary organic matter in Lake Albano Holocene record: ecosystem reaction to environmental changes. In Guilizzoni P. and Oldfield F. (Guest Editors) *Palaeoenvironmental Analysis of Italian Crater Lake and Adriatic Sediments. Memorie dell'Istituto italiano di Idrobiologia* 55: 111-117.
- Armstrong H. A., Brasier M. D. 2005 *Microfossils*. Blackwell. Oxford.
- Armstrong K. 2010. *Archaeological Geophysical Prospection in Peatlands Environments*. PhD thesis. Bournemouth University. Bournemouth.
- Arnold B., Borrello M. A., Ribaux P. 1986 *Cortailod-Est, un village du Bronze final*. Musée Cantonal d'Archéologie. Suisse.
- Arnold B. 1983 Les 24 maisons d'Auvernier-Nord (Bronze final). *Jahrbuch der Schweizerischen Gesellschaft für Ur-und Frühgeschichte Basel* 66: 87-104.
- Arnold, B. 1990 Cortailod-Est et les villages du lac de Neuchâtel au Bronze final. Structure de l'habitat et proto-urbanisme. *Archéologie Neuchâteloise* 6.

- Arnoldussen S. 2013 Life history approaches and wetland habitation: a later prehistoric case study from the Dutch delta. In Menotti F., O'Sullivan A. (Eds.) *The Oxford Handbook of Wetland Archaeology*. pp. 733-748. Oxford University Press. Oxford.
- Aron R. 1958 Evidence and inference in history, *Daedalus* 87:11-39
- Arzarello M., Fontana F., Peresani M. 2011 *Manuale di tecnologia litica preistorica: concetti, metodi e tecniche*. Carocci Editore. Roma.
- Ascher R. 1968 Time's arrow and the archaeology of contemporary community. In Chang K. C. (Ed.) *Settlement Archaeology*. pp. 43-52. National Press Books. Palo Alto.
- Ashmore W. 2000 *Decisions and Dispositions: Socializing Spatial Archaeology*. Lecture presented at the 99th American Anthropological Association Conference. San Francisco.
- Aspes A. 1997 Die Pfahlbauten in Norditalien. In Schlichtherle H. (Ed.). *Pfahlbauten rund um die Alpen (Stuttgart)*: 56-62
- Assaf E., Parush Y., Gopher A., Barkai R. 2015 Intra-site variability in lithic recycling at Qesem Cave, Israel. *Quaternary International* 361: 88-102.
- Attema P., van Leusen M., Alessandri L., Anastasia C. 2007 Land systems insediamenti e strategie di sussistenza nella protostoria della regione pontina. *Atti della XL Riunione Scientifica dell'Istituto Italiano di Preistoria e Protostoria. Strategie di insediamento fra Lazio e Campania in età preistorica e protostorica*, pp. 657-669. Napoli.
- Audouze F., Enloe J. G. 1997 High resolution archaeology at Verberie: limits and interpretations. *World Archaeology* 29: 195-207.
- Azzalini A., Dalla Valle A. 1996 The multivariate skew-normal distribution. *Biometrika* 83: 715.
- Baker C. M. 1975 Site abandonment and the Archaeological Record: an Empirical Case for Anticipated Return, *Arkansas Academy of Science Proceedings* 29:10-11.
- Baker C. M. 1978 The size effect: an explanatory of variability in surface artifact assemblage, *American Antiquity* 43 (2): 288-293.
- Baker C., Thompson J. R., Simpson M. 2009 Hydrological dynamics I: Surface waters, flood and sediment dynamics. In Maltby E., Barker T. (Eds.) *The Wetlands Handbook*. pp. 120-168. Wiley-Blackwell. Oxford.
- Bailey T. C. Gatrell A. C. 1995 *Interactive spatial data analysis*. Longman Scientific & Technical. Essex.
- Baioni M., Bocchio G., Mangani C. 2005. Il Lucone di Polpenazze: storia delle ricerche e nuove prospettive. *Atti del XVI Convegno Archeologico Benacense, Cavriana*. Pp. 81-102.
- Balista C. 1990-1991. Il Complesso archeo-stratigrafico di Fabbrica dei Soci (VR): chiave per la comprensione dell'evoluzione tardo-olocenica (transizione subboreale/ sub-atlantico) del locale ambito pianizario (settore meridionale delle Valli Grandi Veronesi). In Balista C., De Guio A.

(Eds.) Il sito di fabbrica dei soci (Villabartolomea - VR): oltre la superficie. *PADUSA XXVI-XXVII*: 14-29.

Balista C., De Guio A., Vanzetti A., Betto A., De Angeli G., Sartor F., 2006. La fine dell'età del Bronzo ed i processi di degrado dei suoli innescati dai reinsediamenti della prima età del Ferro e dai deterioramenti climatici del Sub-Atlantico al margine settentrionale delle Valli Grandi Veronesi (il caso-studio del sito di Perteghelle di Cerea-VR). *PADUSA XLII*: 45-103.

Balista C., Leonardi G. 1996 Gli abitati di ambiente umido nel Bronzo Antico dell'Italia settentrionale. In *L'antica età del Bronzo in Italia, Atti del Congresso (Viareggio, 9-12 gennaio 1995). Atti del Convegno*. pp. 199-228. Octavo. Firenze.

Balista C., De Guio A. 1997 Ambienti ed insediamento nell'età del Bronzo nelle Valli Grandi Veronesi. In Bernabò Brea M., Cardarelli A., Cremaschi M. (Eds.) *Le terramare. La più antica civiltà padana*. pp. 137-170. Electa. Milano.

Balista C., Bagolan M., Cafiero F., De Guio A., Levi S.T., Vanzetti A., Whitehouse R., Wilkins J. 1998 Bronze-Age "Fossil Landscapes" in the Po Plain, Northern Italy. In Hänsel B. (Ed.) *Mensch und Umwelt in der Bronzezeit Europas*. Atti del Convegno. pp. 493-499. Kiel.

Balista C., Bondavalli F., Cardarelli A., Labate D., Mazzoni C., Steffé G. 2008 Dati preliminari sullo scavo della Terramara di Gaggio di Castelfranco Emilia (Modena): scavi 2001-2004. In Bernabò Brea M., Valloni R. (Eds.) *Archeologia ad Alta Velocità in Emilia Romagna. Indagini archeologiche e geologiche lungo il tracciato dell'Alta Velocità. Quaderni di archeologia dell'Emilia Romagna 22*: 113-138.

Balla A., Pavlogeorgatos G., Tsiafakis D., Pavlidis G. 2013 Modelling archaeological and geospatial information for burial site prediction, identification and management. *International Journal of Heritage in the Digital Era 2*(4): 585-610.

Balme J., Paterson A. 2006 *Archaeology in Practice. A Student Guide to Archaeological Analyses*. Blackwell. Oxford.

Banning E. B. 2002 *Archaeological survey*. Springer Science & Business Media. New York.

Barceló J. A. 2002 Archaeological Thinking: between space and time. *Archeologia e Calcolatori 13*: 237-256.

Barceló J. A. 2005 Multidimensional Spatial Analysis in Archaeology. Beyond the GIS Paradigm. In Ono K. (Ed.) *Reading the Historical Spatial Information in the World-Studies for Human Cultures and Civilizations based on Geographic Information System*. Institute for Japan Studies. Kyoto

Barceló J.A. 2008 *Computational Intelligence in Archaeology*. The Idea Group. Hershey.

Barceló J. A., Pallares M. 1998 Beyond GIS. The archaeological study of social spaces. *Archeologia e Calcolatori 9*: 47-80.

- Barceló J.A., Maximiano A. 2007 The Mathematics of domestic spaces. Paper presented at the *Archaeology of the Household Workshop* (Barcelona 2006). Available from: <http://prehistoria.uab.es/barcelo/publication/mathdomspaces.pdf> [20 July 2016].
- Barceló J. A., Mameli L., Maximiano A., Vicente O. 2009 New computational and mathematical methods for archaeological fieldwork at the extreme south of the populated World. *Arctic Anthropology* 46 (1-2): 202-213.
- Barceló J.A., Maximiano A. 2012 The Mathematics of Domestic Spaces. In Madella M, Kovács G, Berzsényi B, Briz I (Eds), *The Archaeology of Household*, pp. 6-22. Oxbow. Oxford.
- Barceló J.A., Achino K.F., Bogdanovic I., Capuzzo G., Del Castillo F., Moitinho De Almeida V., Negre J. 2015 Measuring, Counting and Explaining: An Introduction to Mathematics in Archaeology. In Barceló J.A., Bogdanovic I. (Eds). *Mathematics and Archaeology*. CRC Press. Boca Raton.
- Banerjee S., Gelfand A. E., Finley A. O., Sang, H. 2008 Gaussian predictive process models for large spatial data sets. *Journal of the Royal Statistical Society: Series B (Statistical Methodology)* 70(4): 825-848.
- Barfield L. 1994. The Bronze Age of Northern Italy: recent work and social interpretation. In Mathers C., Stoddart S. (Eds.) *The Mediterranean Cultures during the Bronze. Development and decline in the Mediterranean Bronze Age*. pp. 129-144, Sheffield Archaeological Monographs vol. 8. Collins J.R. Publications. Sheffield.
- Barham A. J. 1995 Methodological approaches to archaeological context recording: X-radiography as an example of a supportive recording, assessment and interpretative technique. In Barham A. J., MacPhail R.I. (Eds.) *Archaeological Sediments and Soils: Analysis, Interpretation and Management*. pp. 145-182. Institute of Archaeology UCL Press. London
- Barham A. J., MacPhail R. I. 1995 *Archaeological Sediments and Soils: Analysis, Interpretation and Management*, Institute of Archaeology UCL Press. London.
- Barker G. 1976 Chapter V. Animal husbandry at Narce. In Potter T.W. *A Faliscan Town in South Etruria. Excavations at Narce 1966-71*. pp. 295-307. The British School at Rome Publications. London.
- Barnett V., Lewis T. 1994 *Outliers in Statistical Data*. (Third edition). John Wiley & Sons. Chichester.
- Barone R. 1976 *Anatomie comparée des mammifères domestiques. Tome I Ostéologie (2 fascicules)*. Vigot Freres Editeurs. Paris.
- Barrett J. C. 1994 *Fragments from Antiquity - an archaeology of social life in Britain, 2900-1200 BC*. Blackwell. Oxford.
- Bates R. L., Jackson J. A. 1980 *Glossary of Geology*. American Geological Institute. Washington D.C.
- Baxter, M. J. 1994 *Exploratory multivariate analysis in archaeology*. Edinburgh University Press. Edinburgh.

- Baxter M., Cool H. 1996 Notes on Some Statistical Aspects of Pottery Quantification. *Medieval ceramics* 19: 89-98.
- Baudais D. Lundström-Baudais, K. 2002 Enquête ethnoarchéologique dans un village du nordouest du Népal: les instruments de mouture et de broyage. In Treuil R., Procopiou H. (Eds.). *Mouldre et Broyer*. pp. 155-180. Publications du C.R.N.S. Paris.
- Bauer I., Ruckstuhl B., Speck J. 2004 *Zug-Sumpf: Die Funde der Grabungen 1923-37*. Kantonales Museum für Urgeschichte. Zug.
- Beck M. E., Hill Jr. M. E. 2004 Rubbish, relatives, and residence: The family use of middens. *Journal of Archaeological Method and Theory* 11 (3): 297-333.
- Beck C. 2012 *The Oxford Companion of archaeology* (second edition). In Silberman N.A. (Ed.). Oxford University Press. Oxford.
- Becker B., Billamboz A., Egger H., Gassman P., Orsel A., Orsel C. Ruoff U. 1985 Dendrochronologie in der Ur-und Frühgeschichte. Die absolute Datierung von Pfahlbausiedlungen nördlich der Alpen im Jahrringkalender Mitteleuropas, *Antiqua* 11
- Bechtel W., Richardson, R. C. 1993 Discovering complexity: Decomposition and localization as strategies in scientific research. Princeton University Press. Princeton.
- Beh E. J. 2004 Simple correspondence analysis: a bibliographic review. *International Statistical Review*: 72 (2): 257-284.
- Behrensmeyer A. K. 1975 *The taphonomy and paleoecology of Plio-Pleistocene vertebrate assemblages east of Lake Rudolf, Kenya*. Harvard University Press. Harvard
- Behrensmeyer A. K. 1987 Taphonomy and hunting. In Nitechi M. H., Nitecki D. V. (Eds.). *The evolution of human hunting*. pp. 423-450. Springer Science & Business Media. New York.
- Bell M., Walker M. J. C. 1992 *Late Quaternary Environmental Change: Physical and Human Perspectives*. Longman. London.
- Bell L. S., Skinner M. F. and Jones S. J. 1996 The speed of post-mortem change to the human skeleton and its taphonomic significance. *Forensic Science International* 82: 129-140.
- Bellanger L., Husi Ph., Tomassone R 2006 Statistical Aspects of pottery quantification for the dating of some archaeological context. *Archaeometry*: 48 (1): 169-183.
- Bellintani P. 2001 I bottoni conici ed altri materiali vetrosi delle fasi non avanzate della media età del Bronzo dell'Italia settentrionale e centrale. *Padusa XXXVI*: 95-110.
- Bellintani P., Angelini I., Artioli G., Polla A. 2005 Villaggio delle Macine: le più antiche perle in vetro e ambra dell'Italia centrale. *Atti della XL Riunione Scientifica dell'Istituto Italiano di Preistoria e Protostoria*. Strategie di insediamento fra Lazio e Campania in età preistorica e protostorica. pp. 891-985. Napoli.

- Bellintani P., Angelini I., Artioli G., Polla A. 2005a Bottoni conici e perle in glassy faience delle fasi iniziali e piena della Media età del Bronzo dell'Italia Centrale Tirrenica: Archeologia ed Archeometria. *Padusa* XLI: 223-230.
- Bellintani P., Angelini I., Artioli G., Polla A. 2006 Origini dei materiali vetrosi italiani: esotismi e localismi. *Atti della XXXIX Riunione Scientifica dell'Istituto Italiano di Preistoria e Protostoria*. Materie prime e scambi nella preistoria italiana. pp. 1495-1531. Firenze.
- Bender B. 1993. *Landscape: politics and perspectives*. Berg. Providence.
- Bender B. 2001 Landscapes on-the-move. *Journal of Social Archaeology* 1: 75-89
- Bender B. 2002 Time and Landscape. *Current Anthropology* 43 (4): 103-S12.
- Bender B., Hamilton S., Tilley C. 1997 Leskernick: Stone Worlds, Alternative Narratives, Nested Landscapes". *Proceedings of the Prehistoric Society* 63: 147-78.
- Bendixen M. 1995 Compositional perceptual mapping using chi-squared tree analysis and correspondence analysis. *Journal of Marketing Management* 11: 571-581.
- Benkert A., Carazzetti R., Gollnisch H., Rageth J., Seifert M. 1998 Siedlungswesen. In Hochuli S., Niffeler U., Rychner V. (Eds.). *SPM III Bronzezeit: Die Schweiz vom Paläolithikum bis zum frühen Mittelalter*. pp. 193-229. Verlag Schweizerische Gesellschaft für Ur- und Frühgeschichte. Basel.
- Bennett K. D., Willis K. J. 2001 Pollen. In Smol J.P., Birks H.J.B., and Last W.M. (Eds.) *Tracking environmental change using Lake Sediments, Vol. 3 Terrestrial, Algal and Siliceous Indicators*. pp. 5-32. Kluwer Academic Publishers. Dordrecht
- Benzecri J. P. 1992 *Correspondence Analysis Handbook*. Statistics, Text-books and Monograph V. 125. Marcel Dekker, New York.
- Berger J.F., Bertonecello F., Braemer F., Davtian G., Gazenbeek M. 2005 *Temps et espaces de l'homme en société, analyses et modèles spatiaux en archéologie*. XXV Rencontres Internationales D'archéologie et D'histoire D'antibe. Editions APDCA. Antibes.
- Bernabò Brea M.B., Cardarelli A., Cremaschi M. 1997 *Le Terramare, la più antica civiltà padana*. Electa. Milano.
- Bernabò Brea M., Mutti A. 1994 *Le terramare si scavano per concimare i prati. La nascita dell'archeologia preistorica in Parma nella seconda metà dell'Ottocento*. Silva Editore. Parma.
- Berry J.K. 1999 Beyond Mapping: extending spatial dependency to maps. *Geoworld* vol. 12 (1): 26-27.
- Bettis E. A. 1995 Archaeological Geology of the Archaic Period in North America, *Geological Society of America Special Paper* 297. Boulder. Colorado
- Bettinger R.L. 1977 The surface archaeology of the Long Valley caldera, Mono County, California. *Archaeological Research Unit, Monographs 1*. University of California. Riverside.

- Bevan A., Conolly J. 2006 Multiscalar approaches to settlement pattern analysis. In Lock G., Molyneux B. L. (Eds.) *Confronting scale in archaeology*. pp. 217-234. Springer US. New York.
- Bevan A., Conolly J. 2009 Modelling spatial heterogeneity and nonstationarity in artifact-rich landscapes. *Journal of Archaeological Science* 36 (4): 956-964.
- Bevan A., Conolly J., Hennig C., Johnston A., Quercia A., Spencer L., Vroom J. 2013 Measuring Chronological Uncertainty in Intensive Survey Finds: A case study from Antikythera, Greece. *Archaeometry* 55: 312-328.
- Bianchi I., Piana Agostinetti N., De Gori P., Chiarabba C. 2008 Deep structure of the Colli Albani volcanic district (central Italy) from receiver functions analysis. *Journal Geophysical Research* 113.
- Bietti Sestieri A.M., Belardelli C., Capoferri B., Moscetta M.P., Saltini A.C. 1991-1992 La media età del bronzo nel territorio di Roma. *Rassegna di Archeologia* 10: 439-450.
- Bietti Sestieri A.M. 1992 *La necropoli laziale di Osteria dell'Osa*. Quasar. Roma.
- Bietti Sestieri A.M. 2005 A reconstruction of Historical Process in Bronze Age and Early Iron Age Italy Based on Recent Archaeological Research. In Papers in Italian Archaeology VI, Communities and Settlements from the Neolithic to the Early Medieval Period (Proceedings of the 6th Conference of Italian Archaeology Held at the University of Groningen, Groningen Institute of Archaeology, The Netherlands, April 15-17, 2003). pp. 9-24. BAR International Series 1452, I. Archeopress. Oxford.
- Billamboz A., Gollnisch H. 1998 Die Dendrodatierung der Siedlungsphasen von Uerschhausen-Horn (CH Thurgau). der Spätbronzezeit und frühen Eisenzeit, *Plattform* 5/6: 102-03.
- Billamboz A. 2003 Dendroarchaeology. Tree rings and wetland occupation in South-west Germany between 2000 and 500 BC: Dendroarchaeology beyond dating in tribute to F H Schweingruber. *Tree-Ring Research* 59.
- Billamboz A. 2005 Dendrochronology in lake-dwelling research. In Menotti F. (Ed.) *Living on the Lake in Prehistoric Europe. 150 years of lake dwelling research*. pp. 117-131. Routledge. London.
- Billamboz A. 2006. Die Wasserburg Buchau im Jahrringkalender. *Plattform* 13/14: 97-105.
- Billamboz A. 2013 Dendrochronology in wetland archaeology. In Menotti F, O'Sullivan A. (Eds.) *The Oxford Handbook of Wetland Archaeology*. pp. 617-631. Oxford University Press. Oxford
- Billaud Y. 2008 Lés stations littorales de l'âge du Bronze final: Perception et evaluation d'un patrimoine subaquatique. In Jacomet S., Domaizon I., Poulenard J., Arnaud F. (Eds.). *Autour du Lac du Bourget. Actes du colloque pluridisciplinaire*. pp. 49-54. Les Editions de la Page Blanche. Thonon-les-Bains.

- Binford L.R. 1968a Archaeological perspectives. In Binford S.R., Binford L.R. (Eds.) *New perspectives in archaeology*. pp. 5-32. Aldine. Chicago.
- Binford L. R. 1968b Some comments on historical versus processual archaeology. *Southwestern Journal of Anthropology* 24: 267-275.
- Binford L.R. 1978a Dimensional analysis of behavior and site structure: learning from an Eskimo hunting stand. *American Antiquity* 43: 330-361.
- Binford L.R. 1978 b *Nunamiut Ethnoarchaeology*. Academic Press. New York.
- Binford L.R. 1981 Behavioral archaeology and the "Pompeii premise". *Journal of Anthropological Research* 37: 195-208.
- Binford L.R. 1984 *Faunal Remains from Klasies River Mouth*. Academic Press. New York.
- Binford L.R. 1987 Researching ambiguity: Frames of reference and site structure. In Kent S. (Ed.) *Method and Theory for Activity Area Research*. pp. 449-512. Columbia University Press. New York.
- Binford L.R. 1992 Seeing the present and interpreting the past—and keeping things straight. In Rossignol J., Wandsnider L. (Eds.). *Space, Time, and Archaeological Landscapes*. pp. 43-59. Springer US. New York.
- Bintliff J. L. 1992 Appearance and reality: Understanding the buried landscape through new techniques in field survey. *Archeologia* 89.
- Bintliff, J. 1996 The Frankish countryside in central Greece: The evidence from archaeological field survey. In Lock P., Sanders G.D.R. (Eds.). *The Archaeology of Medieval Greece Oxford*. pp.1-18. Oxbow. Oxford.
- Bintliff J., Kuna M., Venclova V. 2001 *The future of Surface artefact survey in Europe*. Sheffield Academic Press. Sheffield.
- Birkeland P.W. 1974 *Pedology, Weathering and Geomorphological Research*. Oxford University Press, London.
- Birks H. J.B., Birks H. H. 1980 *Quaternary Palaeoecology*, Edward Arnold. London.
- Birks H. J. B. 1986 Late-Quaternary biotic changes in terrestrial and lacustrine environments, with particular reference to North-West Europe. In Berglund B. E. (Ed.). *Handbook of Holocene Palaeoecology and Palaeohydrology*. pp.3-65. John Wiley and Sons Inc. New York.
- Blankholm H.P. 1991 *Intra-site Spatial Analysis in Theory and Practice*. Aarhus University Press. Aarhus.
- Blanton R.E. 1994 *Houses and Housholds: A Comparative Study*. Plenum. New York.
- Blatt H., Middleton G., Murray R. 1972 *Origin of Sedimentary Rocks*. Englewood Cliffs. New Jersey.

- Bleicher N. 2013 Summed radiocarbon probability density functions cannot prove solar forcing of Central European lake-level changes. *The Holocene* 23 (5): 755-65.
- Bleicher N. 2013a On the concept of “in-situ” in Lake Site settlements. *Journal of Wetland Archaeology* 13(1): 50-58.
- Bobrowsky P.T. 1984 The history and science of gastropods in archaeology. *American Antiquity* 49: 77-93.
- Bølviken E., Helskog E., Helskog K., Holm-Olsen I. M., Solheim L., Bertelsen R. 1982 Correspondence analysis: an alternative to principal components. *World Archaeology* 14 (1): 41-60.
- Bonnichsen R. 1973 Millie’s Camp: an experiment in archaeology. *World Archaeology* 4: 277-291.
- Boone III J.L. 1987 Defining and measuring midden catchment. *American Antiquity* 52: 336–345.
- Bönisch E. 2005 Begrabene Häuser? Brandschutt mit bronzezeitlichem Hausinventar. In Hänsel B., Horejs B. (Eds.) *Interpretationsraum Bronzezeit: Bernhard Hänsel von seinen Schülern gewidmet*. pp. 445-462. Rudolf Habelt. Bonn.
- Bozzano F., Mazzanti P., Anzidei M., Esposito C., Floris M., Bianchi Fāsani G., Esposito A. 2009 Slope dynamics of Lake Albano (Rome, Italy): insights from high resolution bathymetry. *Earth Surface Process and Landforms* 34: 1469-1486.
- Bradley R. 1991 Rock art and the perception of landscape. *Cambridge Archaeological Journal* 1(01): 77-101.
- Brain C.K. 1981 *The hunters or the hunted? An introduction to African cave taphonomy*. University of Chicago Press. Chicago.
- Brayshay B.A., Dinnin M. 1999 Integrated palaeoecological evidence for biodiversity at the floodplain-forest margin. *Journal of Biogeography* 26 (1): 115-131.
- Braun D.P. 1983 Pots as tools. In Moore J. A., Keene A.S. (Eds.). *Archaeological Hammers and Theories*. pp. 107-134. Academic Press. New York.
- Brieur F.L. 1977 *Plant and animal remains from caves and rock shelters of Chevelon Canyon Arizona: methods for isolating cultural depositional processes*. PhD dissertation. Department of Anthropology. University of California. Los Angeles.
- Briz I., Zurro D., Álvarez M., Vila A. 2012 The Integrity of Social Space: Hunters-Gatherers at the End of the World. In Madella M., Kovács G., Berzsényi B., Briz I. (Eds.). *The Archaeology of Household*. pp. 23-44. Oxbow. Oxford.
- Brochier J. E. 1983 Bergeries et feux de bois néolithiques dans le Midi de la France. *Quartär* 33/34: 181-193.
- Brochier, J.L. 1983 L’habitat lacustre préhistorique: Problèmes géologiques. *Archiv des Sciences de Genève* 36: 247–260.

- Brochier J.L. 1989 La séquence stratigraphique de la station littorale d'Auvernier/Brise-Lames. Etude sédimentologique; étude des processus de sédimentation des fumiers d'habitat. In Schifferdecker F. (Ed.). *Le site littoral néolithique d'Auvernier/Brise-Lames (NE, Suisse) stratigraphie et environnement*. pp. 35–57. Cahiers d'archéologie romande 46. Bibliothèque historique vaudoise. Lausanne.
- Brooks A.S., Yellen J.E. 1987 The preservation of activity areas in the archaeological record: ethnoarchaeological and archaeological work in northwest Ngamiland, Botswana. *Method and theory for activity area research*: 63-106.
- Brown A.G. 1997 *Alluvial Geoarchaeology: Floodplain Archaeology and Environmental Change*. Cambridge University Press. Cambridge.
- Brown S. R. 1995 Simple mathematical model of a rough fracture. *Journal of Geophysical Research: Solid Earth* 100: 5941-5952.
- Brown W. G., Arscott G. H. 1960 Animal production functions and optimum ration specifications. *Journal of farm economics* 42 (1): 69-78.
- Bryant Vaughn M.Jr., Holloway R.G. 1983 The role of palynology in archaeology. In Schiffer M.B. (Ed.). *Advances in Archaeological Method and Theory* 6. pp. 191-224. Academic Press. New York.
- Budrikaite L., Ducinkas K. 2005 Modelling of geometric anisotropic spatial variation. *Mathematical Modelling and Analysis*. pp. 361-366. Proceedings of the 10th International Conference MMA2005&CMAM2, Trakai (<http://www.techmat.vgtu.lt/~art/proc/file/BudrLi.pdf>, DOWNLOADED ON July 6th, 2016).
- Bullard R.G. 1970 Geological studies in field archaeology. *The Biblical Archaeologist* 33: 99-132.
- Bull G., Payne S. 1982 Tooth eruption and epiphyseal fusion in pigs and wild boar. In Wilson B., Grigson C., Payne S. (Eds.) *Ageing and sexing animal bones from archaeological sites*. pp. 55-72. BAR International Series 109. Archeopress. Oxford.
- Bunting B. T. 1967 *The Geography of soil*. Hutchinson. London.
- Buol S.W., Hole F.D., McCracken R.J. 1973 *Soil Genesis and Classification*. The Iowa State University Press. Ames.
- Buol S.W., Hole F.D., McCracken R.W. 1997 *Soil Genesis and Classification* (4th edition). Iowa State University Press. Ames.
- Buonaccorsi J. P., Elkinton J. S., Evans S. R., Liebhold A. M. 2001 Measuring and testing for spatial synchrony. *Ecology* 82(6): 1668-1679.
- Buonasera T. 2007 Investigating the presence of ancient absorbed organic residues in groundstone using GC-MS and other analytical techniques: A residue study of several

prehistoric milling tools from central California. *Journal of Archaeological Science* 34 (9): 1379–1390.

Buonasera T. 2012 *Expanding archaeological approaches to ground stone: Modeling manufacturing costs, analyzing absorbed organic residues, and exploring social dimensions of milling tools*. Ph.D. University of Arizona. Tucson.

Burgh R.F. 1959 Ceramic profiles in the western mound at Awatovi, northeastern Arizona. *American Antiquity* 25: 184-202.

Burroni D., Donahue R., Pollard A. Mussi M. 2002 The surface alteration features of flint artefacts as a record of environmental processes. *Journal of Archaeological Science* 29: 1277-1287.

Burroughs W.J. 2005 *Climate Change in Prehistory: the end of the Reign of Chaos*, Cambridge University Press. Cambridge.

Butzer K.W. 1971 *Environment and archaeology: an ecological approach to prehistory*. Hawthorne Publishing Company. Aldine.

Butzer K.W. 1976 *Geomorphology from the Earth*. Harper & Row. New York.

Butzer K.W. 1982 *Archaeology as Human Ecology, Method and Theory for a Contextual Approach* Cambridge University Press. Cambridge.

Brück J. 1999. Houses, lifecycles and deposition on Middle Bronze Age settlements in southern England. *Proceedings of the Prehistoric Society* 65: 145–66.

Brück J., Goodman M. 2001 *Making places in the prehistoric world: themes in settlement archaeology*. Routledge. London.

Burns G., Fronabarger A. K., Whitley T. G. 2008 Predictive modeling of cultural resources in the Theban Necropolis, Luxor, Egypt. In Posluschny A., Lambers K., Herzog I. (Eds.). *Layers of perception. Proceedings of the 35th International Conference on Computer Applications and Quantitative Methods in Archaeology (CAA)*, Berlin, Germany, April 2–6, 2007 (pp. 307 & CDROM). Dr. Rudolf Habelt GmbH. Bonn.

Burrough P.A., McDonnell R.A. 1998. *Principles of Geographical Information Systems*. Oxford University Press. New York.

Cabeza M, Araújo M.B., Wilson R J., Thomas C.D., Cowley M.J., Moilanen A. 2004 Combining probabilities of occurrence with spatial reserve design. *Journal of applied ecology* 41 (2): 252-262.

Callahan E. 1973 Flint workshop debitage. In Woolsey J. (Ed.) *Newsletter of experimental archaeology* 2: 51-63. Department of Sociology and Anthropology. Virginia Commonwealth University. Richmond.

Camara G., Egenhofer M. J., Ferreira K., Andrade P., Queiroz G., Sanchez A., Vinhas L. 2014 Fields as a generic data type for big spatial data. In Duckham M., Pebesma E., Stewart K.,

- Frank A.U. *Geographic Information Science. 8th International Conference GIScience 2014*. pp. 159-172. Springer International Publishing. New York.
- Cameron C.M. 1990 Pit structure abandonment in the Four Corners Region of the American Southwest: Late Basketmaker III and Pueblo I Periods. *Journal of Field Archaeology* 10: 27-37.
- Cameron C.M. 1991 Structure Abandonment in Villages. *Journal of Archaeological Method and Theory* 3: 155-94.
- Cameron C.M., Tomka S.A. 1993 *Abandonment of Settlements and Regions: Ethnoarchaeological and Archaeological Approaches*. Cambridge University Press. Cambridge.
- Cameron C.M. 2006 Ethnoarchaeology and contextual studies. In Papaconstantinou D. *Deconstructing context: a critical approach to archaeological practice*. pp. 22-33. Oxbow Books. Oxford.
- Camilli E., Wandsnider L., Ebert J.I. 1988 *Distributional Survey and Archeological Landscapes in the Vicinity of El Paso, Texas*. Las Cruces: Bureau of Land Management. New Mexico State and Las Cruces District Offices.
- Canti M. 1995 A mixed-method approach to geoarchaeological analysis. In Barham A.J., MacPhail R.I. (Eds.) *Archaeological sediments and soils: analysis, interpretation and management*. pp. 183-90. Institute of Archaeology. UCL Press. London.
- Capedri S., Venturelli G., Grandi G. 2000 Euganean trachytes: discrimination on quarried sites by petrographic and chemical parameters and by magnetic susceptibility and its bearing on the provenance of stones of ancient artefacts. *Journal of Cultural Heritage* 1: 341-64.
- Capelli G., Mazza R. 2005 Water criticality in the Colli Albani (Rome, Italy). *Giornale di Geologia Applicata* 1: 261-271.
- Capelli G., Mazza R., Giordano G., Cecili A., De Rita D., Salvati D. 2000 The Colli Albani Volcano (Rome, Italy): equilibrium breakdown of a hydrogeological unit as a results of unplanned and uncounted over exploitation. *Hydrogeologie* 4: 63-70.
- Caple C. 2001 Degradation, investigation and preservation of archaeological evidence. In D R Brothwell D.R., Pollard A.M. (Eds.) *Handbook of archaeological sciences*. pp. 587-594. John Wiley & Sons. New York
- Caputo C., Ciccacci S., D'Alessandro L., Davoli L., Fredi P., La Monica G.B., Lupia Palmieri E., Pugliese F., Raffi R. 1986 Progetto 'Lago Albano'. Indagini climatiche, geomorfologiche e sedimentologiche. *Provincia di Roma* 1-14.
- Carancini G.L., Peroni R. 1999 L'età del bronzo in Italia: per una cronologia della produzione metallurgica. *Quaderni di Protostoria* 2. Perugia.
- Carancini G. L., Guerzoni R.P., Bruni N., Cerqua M., Mattioli T., Riva, A. 2003 Insediamento e territorio in epoca pre-protostorica in Val di Comino (FR). In Brandt J.R., Dupré Raventós X., Ghini G. *Lazio e Sabina I. Primo incontro di Studi sul Lazio e la Sabina. Atti del Convegno*. pp. 79-84. Quasar. Roma

- Carandini A 1996 *Storie dalla terra*. Einaudi,. Torino.
- Cardarelli A. 2006 Recensione a L. Salzani (Ed.). La necropoli dell'Olmo dell'età del Bronzo all'Olmo di Nogata. *Quaderni di Archeologia del Veneto XXII*: 272-277.
- Cardarelli A. 2009 Insediamenti dell'età del bronzo fra Secchia e Reno. Formazione, affermazione e collasso delle terramare. In Cardarelli A., Malnati L. (Eds.). *Atlante dei Beni Archeologici della Provincia di Modena*. vol. III, Tomo I, Borgo S. Lorenzo. pp. 33-58. Insegna del Giglio. Firenze.
- Cardarelli, A. 2010 The collapse of the Terramare culture and growth of new economic and social systems during the Bronze Age in Italy. *Scienze dell'Antichità. Storia, Archeologia, Antropologia 15*: 449-520.
- Carleton W. C., Conolly J., Ianonne G. 2012 A locally-adaptive model of archaeological potential (LAMAP). *Journal of Archaeological Science 39*(11): 3371-3385.
- Carman J. 2000 Theorising the practice of archaeological heritage management. *Archaeologia Polona 38*: 5-21.
- Carr C. 1984 The nature of organization of intrasite archaeological records and spatial analytic approaches to their investigation. *Advances in archaeological method and theory 7*: 103-222.
- Carra M., Cattani L, Rizzi M. 2007 Sussistenza e paleo ambiente a Villaggio delle Macine (Lago di Albano, Castel Gandolfo, Roma). Studio carpologico. *Atti della XL Riunione Scientifica dell'Istituto Italiano Preistoria e Protostoria. Preistoria e Protostoria Strategie di insediamento fra Lazio e Campania in età preistorica e protostorica*. pp. 775-786. Firenze.
- Casarotto A. 2015 Location preference modeling alias predictive modeling for the study of archaeological contexts. In Pizziolo G., Sarti L. (Eds.) *Predicting Prehistory. Predictive models and field research Methods for detecting prehistoric contexts*. pp. 35-46. Museo e Istituto Fiorentino di Preistoria « Paolo Graziosi ». Siena.
- Casteel R.W. 1978 Faunal assemblages and the «Wiegemethode » or Weight Method. *Journal of Field Archaeology 5* (1) : 71-77.
- Catt J.A. 1990 Paleopedology manual, *Quaternary International 6*: 1-95.
- Catt R. 1998 Small urban spaces: part 9- Case study: St Paul's Square, York, *Structural Survey 16* (4): 205-208.
- Cattani M., Lazzarini L., Falcone R. 1997 Macine protostoriche dall'Emilia e dal Veneto: note archeologiche, caratterizzazione chimico-petrografica e determinazioni della provenienza. *Padusa XXXI*: 105-37.
- Cattani M. 2015 Predicting Landscape: resources, sustainability and strategic planning in the Bronze Age. In Pizziolo G., Sarti L. (Eds.) *Predicting Prehistory. Predictive models and field research Methods for detecting prehistoric contexts*. pp. 97-108. Museo e Istituto Fiorentino di Preistoria « Paolo Graziosi ». Siena.

- Cattani M., Debandi F., Magri A. 2015 La Produzione ceramica dell'abitato di Mursia. Proposta di nuova classificazione tipologica dei materiali del settore B. *IpoTESI di Preistoria* 7 (1): 17-48.
- Cazzella A. 1999 *L'analisi funzionale della ceramica in Conelle di Arcevia, Un insediamento eneolitico nelle Marche*. Cazzella A, Moscoloni M (a cura di). pp. 133-148. Gangemi. Roma.
- Cazzella A., Recchia G. 2008 Towards a global functional analysis. In: Longo L., Skakun N. (Eds.) "Prehistoric Technology" 40 years later: *Functional studies and the Russian Legacy*. pp. 267-273. BAR International Series 1783. Archeopress. Oxford.
- Ceci L. 1984 Shell midden deposits as coastal resources. *World Archaeology* 16: 62-74.
- Cicirelli C., Albore Livadie C. 2008 Stato delle ricerche a Longola di Poggiomarino: quadro insediamentale e problematiche. *Studi della Soprintendenza archeologica di Pompei* 25 (25): 473-487.
- Chalanchi N., Dinelli E., Lucchini F., Mordenti A 1996 Chemostratigraphy of late Quaternary sediments from Lake Albano and central Adriatic Sea cores (PALICLAS Project). In Guilizzoni P., Oldfield F. (Eds.) *Palaeoenvironmental Analysis of Italian Crater Lake and Adriatic Sediments*. *Memorie dell'Istituto Italiano di Idrobiologia* 55: 247-263.
- Chapman J. 1998 Objects and places: their value in the past. In Bailey D. W. (Ed.). *The archaeology of prestige and wealth*. pp. 106-130. BAR International Series 730. Oxford
- Chapman J., Gaydarska B. 2007 Parts and wholes. *Fragmentation in Prehistoric Context*. Oxbow. Oxford
- Charles M. 1998 Fodder from dung: the recognition and interpretation of dung-derived plant material from archaeological sites. *Environmental Archaeology* 1: 111-22.
- Cherry J.F. 1983 Frogs Round the Pond: Perspectives on Current Archaeological Survey Projects in the Mediterranean Region. In Keller D.R., Rupp D.W. (Eds.) *Archaeological Survey in the Mediterranean Area*. pp. 375-416. BAR International Series 155. Archeopress. Oxford.
- Cherry J.F. 1984 "Common Sense in Mediterranean Survey? (Reply to R. Hope-Simpson)". *Journal of Field Archaeology* 11: 117- 120.
- Cherry J.F., Davis J.L., Mantzourani E., Whitelaw, T.M. 1991 The survey methods. *Landscape Archaeology as Long-Term History: Northern Keos in the Cycladic Islands, From Earliest Settlement Until Modern Times*. pp 13-54. UCLA Institute of Archaeology. Los Angeles.
- Chiarabba C., Giordano G., Mattei M., Funicello R. 2010 The 3D structure of the Colli Albano volcano. In Funicello R., Giordano G. (Eds.). *The Colli Albani Volcano. Special Publication of IAVCEI 3*. The Geological Society. London.
- Chiarucci P. 1985 Materiali dell'età del Bronzo nelle acque del Lago Albano. *Archeologia Laziale* VII: 34-39.

- Chiarucci P. 1986-88 Il “Villaggio delle Macine” nel Lago Albano. *Annali Benacensi* IX: 407-419.
- Chiarucci P. 1995-6 Il Villaggio delle Macine sommerso nelle acque del Lago Albano, *Bollettino di Archeologia Subacquea* II-III: 176-183.
- Child A.M. 1995 Towards an understanding of the microbial decomposition of archaeological bone in the burial environment. *Journal of Archaeological Science* 22: 165–174.
- Chondrogianni C., Ariztegui D., Guilizzoni P., Lami A. 1996 Lakes Albano and Nemi (central Italy): an overview. In Guilizzoni P., Oldfield F. (Eds.) *Palaeoenvironmental analysis of Italian Crater Lake and Adriatic Sediments. Memorie dell’Istituto Italiano di Idrobiologia* 55: 17-22.
- Chondrogianni C., Ariztegui D., Niessen F., Ohlendorf C., Lister G.S. 1996a Late Pleistocene and Holocene sedimentation in Lake Albano and Lake Nemi (central Italy). In Guilizzoni P., Oldfield F. (Eds.) *Palaeoenvironmental Analysis of Italian Crater Lake and Adriatic Sediments. Memorie dell’Istituto Italiano di Idrobiologia* 55: 23-28.
- Chondrogianni C., Ariztegui D., Bernasconi S.M., Lafargue E., McKenzie J.A. 1996b Geochemical indicators tracing ecosystem response to climate change during the late Pleistocene (Lake Albano, central Italy). In P. Guilizzoni, Oldfield F. (Eds.) *Palaeoenvironmental Analysis of Italian Crater Lake and Adriatic Sediments. Memorie dell’Istituto Italiano di Idrobiologia* 55: 99-109.
- Clark G. 1954 *Excavations at Star Carr: an early mesolithic site at Seamer near Scarborough, Yorkshire*. Cambridge University Press. Cambridge.
- Clarke D. 1968 *Analytic Archaeology*. Methuen & Co. London.
- Clark I. 1979 *Practical geostatistics*. Applied Science Publishers. London.
- Clarke C. 2012 Palaeocological reconstructions. In Menotti F., O’Sullivan A. (Eds.). *The Oxford Handbook of Wetland Archaeology*. pp. 539-544. Oxford University Press. Oxford.
- Cleland C.E. 2002 Methodological and Epistemic Differences between Historical Science and Experimental Science. *Philosophy of Science* 69: 474-496.
- Clemente I., Risch R., Zurro D. 2002 Complementariedad entre análisis de residuos y trazas de uso para la determinación funcional de los instrumentos macrolíticos: su aplicación a un ejemplo etnográfico del país Dogon (Mali). In Clemente I., Risch R., Gibaja J. (Eds.). *Análisis Funcional. Su Aplicación al Estudio de Sociedades Prehistóricas*. BAR International Series. Oxford.
- Cliff A. D., Haggett P. 1988 *Atlas of Disease Distributions*. Blackwell Reference. Oxford.
- Cocchi Genick D., Damiani L., Macchiarola I., Poggiani Keller R., Peroni R. 1995 *Aspetti culturali della media età del bronzo nell’Italia centro meridionale*. Octavo. Firenze
- Cocchi Genik D. 1998. *L’antica età del Bronzo nell’Italia centrale. Profilo di un epoca e di un’adeguata strategia metodologica*. Octavo. Firenze

Cocchi Genick D 1999 *Criteri di nomenclatura e di terminologia inerente alla definizione delle forme vascolari del neolitico/eneolitico e del bronzo/ferro. Atti del Congresso Lido di Camaiore* 1998. Octavo. Firenze.

Cocchi Genick D. 2001 *Classificazione tipologica e processi storici: le ceramiche della facies di Grotta Nuova*. Baroni. Lucca.

Cocchi Genick D. 2009 *Preistoria*. QuiEdit. Verona.

Crema E., Bevan A., Lake M.W. 2010 A probabilistic framework for assessing spatio-temporal point patterns in the archaeological record. *Journal of Archaeological Science* 37 (5): 1118-1130.

Cremaschi, M. 2010 Ambiente, clima ed uso del suolo nella crisi della cultura delle Terramare. *Scienze dell'Antichità* 15: 521-534.

Coles B., Coles J. 1989 *People of the Wetlands: Bogs, Bodies and Lake-Dwellers*. Thames and Hudson. New York.

Coles J., Coles, B. 1996 Enlarging the past. *The contribution of wetland archaeology. Edinburgh. Society of Antiquaries of Scotland, Society of Antiquaries of Scotland Monograph* 11.

Coles J.M. 1984 *The archaeology of wetlands*. Edinburgh University Press. Edinburgh.

Coles B 2004a The development of wetland archaeology in Britain. In Menotti F. (Ed.). *Living on the lake in prehistoric Europe: 150 years of lake-dwelling research*. pp. 98-114. Routledge. London.

Coles B. 2004b Steps towards the Heritage Management of Wetlands in Europe. *Journal of Wetland Archaeology* 4: 183-198.

Conolly J., Lake M. 2006 *Geographical information systems in archaeology*. Cambridge University Press. Cambridge.

Conscience A.C. 2001 Frühbronzezeitliche Uferdörfer aus Zürich-Mozartstrasse – eine folgenreiche Neudatierung. *Jahrbuch der Schweizerischen Gesellschaft für Ur-und Frühgeschichte* 84: 147-57.

Conversi R., Mutti A., 2009 Agricoltura e archeologia preistorica nell'Emilia dell'Ottocento. In Bernabò Brea M., Cremaschi M. (Eds.). *Acqua e civiltà nelle Terramara e la vasca votiva di Noceto*. pp. 46-64. Skira editore. Milano.

Cook S.F. 1972 Can pottery residues be used as an index to population? *Contributions of the University of California Archaeological Research Facility* 14: 17-39.

Corte A. 1962 The frost behaviour of soils. Vertical sorting. *Highway Research Board, Bulletin* 317: 34.

Corte A. 1966 Experiments on sorting processes and the origin of patterned ground. *Permafrost International conference, Proceedings of the National Academy of Science-National Research Council* 1287: 130-135.

Courty M.A., Goldberg P., MacPhail R. 1989 *Soils and micromorphology in archaeology*. Cambridge University Press. Cambridge.

Courty M.A., Goldberg P. & Macphail, R.I. 1994 *Ancient people—Lifestyles and cultural patterns*. In *Transactions of the 15th World Congress of Soil Science*. Acapulco, Mexico. Vol 6a pp. 250–269. International Society of Soil Science. Mexico.

Cowgill G.L. 1970 *Some sampling and reliability problems in archaeology*. *Archéologie et Calculateurs: Problemes Semiologiques et Mathematiques, Colloque Internationaux du Centre National de la Recherche Scientifique*. pp. 161-175. Editions du Centre National de la Récherche Scientifique. Paris.

Cowgill G. L., 1975 A selection of samplers: Comments on archaeo-statistics. In Mueller J.W. (Ed.). *Sampling in Archaeology*. pp. 258-274. University of Arizona. Tucson.

Craig G.Y. 1987 *The 1785 Abstract of James Hutton's Theory of the Earth*. Scottish Academic Press. Edinburgh.

Craver Carl. 2001 Role functions, mechanisms, and hierarchy. *Philosophy of Science* 68 (1): 53-74.

Crevaschi M. 1997 Terramare e paesaggio padano. In Bernabò Brea M. B., Cardarelli A., Crevaschi M. *Le Terramare, la più antica civiltà padana*. p. 107-125. Electa. Milano.

Crevaschi M., Pizzi C., Valsecchi V. 2006 Water management and land use in the terramare and a possible climatic co-factor in their abandonment: the case study of the terramara of Paviglio Santa Rosa (northern Italy). *Quaternary International* 151 (1): 87-98.

Cressie N. 1990 The origins of kriging. *Mathematical geology* 22 (3): 239-252.

Cressie N. 1993 *Statistics for spatial data: Wiley series in probability and statistics*. Wiley-Interscience. New York.

Cribb R., Minnegal M. 1989 Spatial analysis of a dugong consumption site at Princess Charlotte Bay, North Queensland. *Archaeology in Oceania* 24: 1-12.

Cupitò M., Leonardi G. 2005 *La necropoli di Olmo di Nogara e il ripostiglio di Pila del Brancon. Proposte interpretative sulla struttura e sull'evoluzione sociale delle comunità della pianura veronese tra Bronzo medio e Bronzo recente*. Bar International Series 1452 (1). Archeopress. Oxford.

Curran J. M., Champod T.N.H., Buckleton J.S. 2000 *Forensic interpretation of glass evidence*. CRC Press. London.

Curwen E.C. 1937 Querns. *Antiquity* 11 (42): 133-151.

- Cziesla E., Eickhoff S., Arts N., Winter D. 1990 *The big puzzle, International symposium on refitting stone artefacts*. Holos. Bonn.
- Dale M.R.T. 1999 *Spatial pattern analysis in plant ecology*. Cambridge University Press. Cambridge.
- Daniels S.G.H. 1972 Research design models. *Models in Archaeology*: 201-229.
- D'Ambrosio E., Giaccio B., Lombardi L., Marra F., Rolfo M.F., Sposato A. 2009 L'attività recente del centro eruttivo di Albano tra scienza e mito: un'analisi critica del rapporto tra il Vulcano Laziale e la storia dell'Area Albana. In Ghini G., Mari Z. (Eds.) *Atti del Convegno "Quinto Incontro di Studi sul Lazio e Sabina"*, Roma, 4 – 6 marzo 2009, pp. 125-136. L'Erma di Bretschneider. Roma.
- D'Andrea A., Gallotti R. 2004 GIS and intra-site spatial analysis. In Chavaillon J., Piperno M. (Eds.). *Studies on the Early Paleolithic Site of Melka Kunture, Ethiopia*. pp. 589-597. Istituto Italiano di preistoria e protostoria. Roma.
- Darden L. 2002 Strategies for Discovering Mechanisms: Schema Instantiation, Modular Subassembly, Forward/Backward Chaining. *Philosophy of Science* 69: 354-365.
- David N. 1972 On the life span of pottery, type frequencies and archaeological inference. *American Antiquity* 37 (1): 141-142.
- Davidson D.A. 1985 Geomorphology and Archaeology. In Rapp G., Gifford J.A. (Eds.). *Archaeological Geology*. pp. 25-55. Yale University Press. New Haven.
- Davis J.C. 1973. *Statistics and data analysis in geology*. Wiley. New York.
- Davis S.J.M. 1987 *The Archaeology of Animals*. Batsford. London.
- Davydov V. 1999 The content and unsolved problems of activity theory. In Engeström Y., Miettinen R., Punamäki R.L. (Eds.). *Perspectives on activity theory*. Cambridge University Press. Cambridge.
- Deal M. 1983. Pottery Ethnoarchaeology Among the Tzeltal Maya. Unpublished Ph.D. dissertation. Simon Fraser University.
- Deal, M. (1985). Household pottery disposal in the Maya Highlands: an ethnoarchaeological interpretation. *Journal of anthropological archaeology* 4(4): 243-291.
- De Beaune S. A. 1989 Essai d'une classification typologique des galets et plaquettes utilisés au paléolithique, *Gallia Préhistoire* 31: 27-64.
- Débenant A., Dibble H.L. 1993 *Handbook of Paleolithic Typology V.1*. University of Pennsylvania Museum of Archaeology. Pennsylvania.
- De Boer W.R. 1974 Ceramic longevity and archaeological interpretation. *American Antiquity* 39: 335-43.

De Boer W R, Lathrap D W 1979 Making and Breaking of Shipibo-Conibo ceramics, in C Kramer (Ed) *Ethnoarchaeology: implications of ethnography for archaeology*, Columbia University Press, New York

Dear M. 2001 The postmodern turn. In C Minca (ed.), *Postmodern Geography: Theory and Praxis*. pp. 1-34. Blackwell. Oxford.

Deeben J., Hallewas D., Kolen J., Wiemer R. 1997 Beyond the crystal ball: Predictive modelling as a tool in archaeological heritage management and occupation history. In Willems W., Kars H., Hallewas D. (Eds.). *Archaeological heritage management in the Netherlands. Fifty years state service for archaeological investigations*. pp. 76–118. Rijksdienst voor het Oudheidkundig Bodemonderzoek. Amersfoort.

De Grossi Mazzorin J. 1985 I resti faunistici dell'insediamento protostorico di Pitigliano – Mulino Rossi (GR). In Aranguren B.M., Pellegrini E., Perazzi P. *L'insediamento protostorico di Pitigliano, Campagne di scavo 1982-83*. pp. 77-92. Pitigliano.

De Grossi Mazzorin J 2001 Archaeozoology and habitations models: from a subsistence to a productive economy in central Italy. In Rasmus Brandt, L Karlsson (eds) *From huts to houses. Transformations of ancient societies. Proceedings of an International Seminar organized by the Norwegian and Swedish Institutes in Rome, 21-24 September 1997*, Acta Instituti Romani Regni Sueciae, 4°, LVI. pp. 323-330. *Acta ad Archaeologiam et Artium Historiam Pertinentia*, 4°, XIII, Stockholm.

Delgado-Raack S., Gómez-Gras D., Risch R. 2008 Las propiedades mecánicas de los artefactos macrolíticos: Una base metodológica para el análisis funcional. In Rovira S., García-Heras M., Genery M., Montero I. (Eds.), *Actas del VII Congreso Ibérico de Arqueometría* (pp. 330–345). Madrid.

Delgado-Raack S., Gómez-Gras D., Risch R. 2009 The mechanical properties of macrolithic artifacts: A methodological background for functional analysis. *Journal of Archaeological Science* 36 (9): 1823–1831.

Delgado-Raack S., Risch R. 2009 Towards a systematic analysis of grain processing technologies. In de Araujo Igreja M., Clemente I (Eds.), *Proceedings of the workshop: Recent functional studies on non flint stone tools: Methodological improvements and archaeological inferences*. Lisbon.

De Marinis R. 1975. L'età del Bronzo. In Cremaschi M. (Ed.). *Preistoria e Protostoria nel Reggiano Ricerche e scavi 1940–1975*. pp. 31-55. Civici Musei Reggio Emilia

De Marinis R., Rapi M., Ravazzi C., Arpentì E., Deaddis M., Perego R. 2005 Lavagnone (Desenzano del Garda): new excavations and palaeoecology of a Bronze Age pile dwelling site in northern Italy. In Della Casa P., Trashsel M. (Eds.) *Wetland Economies and Societies. Proceeding of the International Conference in Zurich, 10–13 March 2004*. *Collectio Archaeologica* 3: 221–232.

De Marinis R. 2009 Continuity and discontinuity in Northern Italy from the Recent to the Final Bronze Age: a view from North-Western Italy. In Cardarelli A., Cazzella A., Frangipane M.,

Peroni, R. (Eds.). *Scienze dell'Antichità 15: Atti del convegno internazionale "Le ragioni del cambiamento/Reasons for change"*. pp. 535-545. Quasar. Rome.

Denham T. 2008 Environmental archaeology: interpreting practices-in-the-landscape through geoarchaeology. In David B., Thomas J. (Eds), *Handbook of landscape archaeology*. pp. 468-481. Left Coast Press. Walnut Creek CA.

Deravignone L., Blankholm H.P., Pizziolo G. 2015 Predictive Modeling and Artificial Neural Networks: From Model to Survey. In *Mathematics and Archaeology*. In Barceló J.A., Bogdanovic I. (Eds.). CRC Press. Boca Raton.

De Reu J., De Mulder G., Van Strydonck M., Boudin M., Bourgeois J. 2012 ¹⁴C Dates and Spatial Statistics: Modeling intrasite spatial Dynamics of Urnfield Cemeteries in Belgium Using case study of Destelbergen Cemetery. *Radiocarbon* 54(3-4): 635-648.

De Rita D., Funicello R., Parotto M. 1988 Carta geologica del Complesso vulcanico dei Colli Albani. Scala 1:50.000. CNR. Roma.

De Smith M, Goodchild M F, Longley P A 2015 Geospatial Analysis. A Comprehensive Guide to Principles, Techniques and Software Tools. Fifth Edition. The Winchelsea Press. Leicester.

Djindjian F. 1988 Improvements in intrasite spatial analysis techniques. In Rahtz S.P.Q. (Ed.). *Computer and Quantitative Methods in Archaeology*. pp.95-106. British Archaeological Reports. Oxford.

Djindjian F. 1999 L'Analyse Spatiale de l'Habitat: un état de l'art. *Archaeologia e Calcolatori* 10: 17-32.

Dierßen K. 2003 Ecology and vegetation of Peatlands. In Bauerochse A., Haßmann H. (Eds.). *Peatlands: Archaeological sites- archives of nature- nature conservation- wise use*. pp. 196-209. Marie Leidorf. Rahden.

Di Gennaro F. 2000. "Paesaggi di Potere": l'Etruria meridionale in età protostorica. In G. Camassa G. (Ed.). *Paesaggi di potere. Problemi e prospettive*. pp. 95-119. Atti del Seminario (Udine 16-17 maggio 1996). Roma.

Digerfeldt G. 1988 Reconstruction and regional correlation of Holocene lake-level fluctuations in lake Bysjön, South Sweden. *Boreas* 17: 165-182.

Digerfeldt G.P., Sandgren P., Olsson S. 2007 Reconstruction of Holocene lake-level changes in Lake Xinias, central Greece. *The Holocene* 17: 361-367.

Diggle P.J., Ribeiro Jr.P.J., Christensen O.F. 2003 An introduction to model based geostatistics. In Möller J. (Ed.) *Spatial statistics and computational methods*. Lecture notes in statistics vol. 173. pp. 43-86. Springer. New York.

Dincauze D.F. 2000 *Environmental archaeology: principles and practice*. Cambridge University Press. Cambridge.

- Douglas M. 1966. *Purity and danger: An analysis of concepts of pollution and taboo*. Routledge. London.
- Dowman E.A. 1970 *Conservation in Field Archaeology*. Methuen and Company. London.
- Drackner M. 2005 What is waste? To whom? An anthropological perspective on garbage. *Waste management & research* 23 (3): 175-181.
- Drennan R. D. 1996 *Statistics for Archaeologists: A Commonsense Approach*. Plenum. New York.
- Dubreuil L., Savage D., Delgado-Raack S., Plisson H., Stephenson B., de la Torre I. 2015 Current Analytical Frameworks for studies of Use-Wear on Ground Stone tools. In Marreiros J., Gibaja Bao J., Bicho N. (Eds.). *Use-Wear and residue Analysis in Archaeology*. Springer. Manuals in Archaeological Method, Theory and Technique. Springer International Publishing. Cham.
- Dubreuil L. 2001 Functional Studies of Prehistoric Grinding stones. A Methodological Research. *Bulletin du Centre de recherche français à Jérusalem* (9): 73-87.
- Ducke B. 2015 Spatial Cluster Detection in Archaeology: Current Theory and Practice. In Barceló J.A., Bogdanovic I. (Eds.). *Mathematics and Archaeology*. pp. 352-368. CRC Press. Boca Raton.
- Dudal R. 1963 Dark clay soils of tropical and subtropical regions. *Soil Science* 95: 264-270.
- Dudal R. 1965 Dark clay soils of tropical and subtropical regions, FAO (Food and Agricultural Organization of the United Nations), *Agricultural Development Paper* 83.
- Dunnell, R.C. 1992 The notion site. In Rossignol J., Wandsnider L.A. (Eds.). *Space, time, and archaeological landscapes*. pp. 21-41. Plenum Press. New York.
- Dunnell R. C. 1979 Trends in current Americanist archaeology. *American Journal of Archaeology*: 437-449.
- Dunnell R.C., Dancy W.S. 1983 The siteless survey: a regional scale data collection strategy. In Schiffer M.B. (Ed.). *Advances in Archaeological Method and Theory* 6. pp. 267-287. Academic Press. New York.
- Dunnell R., Stein J. 1989 Theoretical Issues in the Interpretation of Microartifacts. *Geoarchaeology: An International Journal* 4 (1): 31-42.
- Duong T. 2007 ks: Kernel density estimation and kernel discriminant analysis for multivariate data in R. *Journal of Statistical Software* 21 (7): 1-16.
- Eagleton T. 2003 *After Theory*. Basic Books. New York.
- Ebersbach R., Hoyer W., Zahnd E. 2010 *Ein "Repräsentatives Inventar" für den Kanton Bern*. pp. 249-271. Archäologie Bern.
- Eberschweiler B., Riethmann P. Ruoff U. 2007 *Das spätbronzezeitliche Dorf von Greifensee-Böschen: Dorfgeschichte, Hausstrukturen und Fundmaterial*. Neue Medien. Zürich.

- Earle T. 2008 Cultural Anthropology and Archaeology: Theoretical Dialogues. In Bentley R.A., Maschner H.D., Chippindale C. (Eds.). *Handbook of archaeological theories*. pp. 195-202. Rowman & Littlefield. Lanham.
- Efremov I.A. 1940 Tafonomy: a new branch of paleontology. *Pan American Geologist* 74: 81-93.
- Elias S.A. 2010 *Advances in Quaternary Entomology*. Elsevier. Amsterdam
- Ellis 2000 *Archaeological Method and theory: an encyclopedia*. Taylor & Francis Group. New York.
- Engeström Y. 1987 *Learning by expanding. An activity-theory approach to developmental research*. Orienta-Konsultit. Helsinki.
- Engeström Y. 1999 Activity theory and individual social transformation. In Engeström Y., Miettinen R., Punamäki R.L. (Eds.). *Perspectives on activity theory*. Cambridge University Press. Cambridge.
- Erlanson J.M. 1984 A Case Study in Faunalurbation: delineating the effects of the burrowing pocket gopher on the distribution of archaeological materials. *American Antiquity* 49 (4): 785-90.
- Estevez J. 2000 Aproximación dialéctica a la Arqueología. *Revista Atlántica* 3. Cádiz (Spain).
- Estevez J., Clemente I. 2012 Domestic Space: Analysis of the Activities of a Hunter-Gatherer Social Unit at the Southern End of the American Continent. In Madella M., Kovács G., Berzsényi B., Briz I. (Eds.). *The Archaeology of Household*. pp. 67-85. Oxbow. Oxford.
- Evans J.G. 1972 *Land snails in archaeology*. Seminar Press. London.
- Evans J.G. 1978 *An introduction to environmental archaeology*. Elek. London.
- Evans J., Recchia G. 2001 Pottery Function: trapped residues in Bronze Age pottery from Coppa Nevigata (Southern Italy), *Scienze dell'Antichità, Storia Archeologia Antropologia*, Vol. 11. pp. 187-201. Edizioni Quasar. Roma.
- Fagan B.M. 1978 *In the beginning: an introduction to archaeology*. Little Brown. Boston.
- Fahlander F. 2012 Articulating Stone. The Material Practice of Petroglyphing. In Back Danielsson I.M., Fahlander F., Sjöstrand Y. (Eds.) *Encountering Imagery. Materialities, Perceptions, Relations*. pp. 97-116., Stockholm Universitet. Stockholm
- Fasani L., Martinelli N. 1996 Cronologia assoluta e relativa dell'antica età del bronzo nell'Italia settentrionale (dati dendrocronologici e radiometrici). In Cantini O. (Ed.). *L'antica età del Bronzo in Italia*. pp. 19-32. Atti del Convegno di Viareggio. All'Insegna del Giglio. Firenze
- Feiken H. 2011 *Geo-archaeological approaches to the hidden landscapes of Italy*. Doctoral dissertation. PhD Thesis. University of Groningen. The Netherlands.

- Feiken H., Tol G.W., van Leusen M., Anastasia C. 2012 Reconstructing a Bronze Age Hidden Landscape: geoarchaeological research at Tratturo Caniò (Italy, 2009). *Palaeohistoria* 53/54: 109-160.
- Felgate M.W., Bickler S.H., Murrell, P.R. 2013 Estimating parent population of pottery vessels from a sample of fragments: a case study from inter-tidal surface collections, Roviana Lagoon, Solomon Islands. *Journal of Archaeological Science* 40 (2): 1319-1328.
- Fenu P., Pizziolo G., Sarti L., Viti S., Volante N. 2003 Elaborazioni ed analisi distributive del sito di Neto Via Verga: problemi e prospettive di ricerca di un contesto abitativo complesso. In Peretto C. (Ed.) *Analisi informatizzata e trattamento dei dati delle strutture di abitato della preistoria e protostoria italiana*. pp. 159-174. Origines IIPP. Edizioni ETS. Pisa.
- Fentress E., Fontana S., Hitchner R.B., Perkins P. 2004 *Accounting for ARS: fineware and sites in Sicily and Africa, in Side-by-side survey. Comparative regional studies in the Mediterranean world*. Oxbow. Oxford.
- Ferring C.R. 1986 Rates of fluvial sedimentation: implications for archaeological variability, *Geoarchaeology* 1: 259–274.
- Ferring C.R. 2001 Geoarchaeology in alluvial landscapes. In Goldberg P., Holliday V.T., Ferring C.T. (Eds.). *Earth Sciences and Archaeology*. pp. 77–106. Kluwer-Plenum. New York
- Finke P. A., Meylemans E., Van De Wauw J. 2008 Mapping the possible occurrence of archaeological sites by Bayesian inference. *Journal of Archaeological Science* 35: 2786–2796.
- Fischer V. 2011 The deposition of bronzes at Swiss lakeshore settlements: new investigations. *Antiquity* 85 (330): 1298-311.
- Fish S.K., Kowalewski S.A. (Eds.) 1990 *The Archaeology of Regions*. Smithsonian Institution Press. Washington D.C.
- Fitz Patrick E.A. 1986 *An Introduction to Soil Science* (2nd edition). Longman Scientific and Technical. Harlow.
- Fladmark K.R. 1982 Microdebitage analysis: Initial considerations. *Journal of Archaeological Science* 9: 205–220.
- Fleming A. 2006 Post-processual landscape archaeology: A critique. *Cambridge Archaeological Journal* 16: 267–280.
- Fletcher J. 1978 *Dendrochronology in Europe: principles, interpretations and applications to archaeology and history: based on the symposium held at the National Maritime Museum, Greenwich, July 1977*. British Archaeological Reports. London
- Foley R. 1981a Off-site archaeology: an alternative approach for the short-sited. In Hodder I., Isaac G., Hammond N. (Eds.) *Pattern of the past: studies in honour of David Clarke*. pp. 157-185. Cambridge University Press. Cambridge.
- Foley R. 1981b A model of regional archaeological structure. *Proceedings of the Prehistoric Society* 47: 1- 17.

- Fontana V. 1998 Procedures to analyse intra-site pottery distribution, applied to the Neolithic site of Fimon, Molino Casarotto (Italy), housesite No. 3. *Journal of Archaeological Science* 25: 1067-1072.
- Forman R.T.T., Godron M. 1986 *Landscape Ecology*. John Wiley. New York.
- Fornaseri M. 1985 Geochronology of volcanic rocks from Latium (Italy). *Rendiconti Società Italiana di Minerologia e Petrologia* 40 (73): 106.
- Fornaseri M., Cortesi C. 1989 Recenti acquisizioni sull'età del "peperino" di Albano. *Documenta Albana* II serie 11(7): 10.
- Fortin M.J., Dale M.R.T. 2005. *Spatial analysis. a guide for ecologists*. Cambridge University Press. Cambridge.
- Fotheringham A.S., Brunson C., Charlton M. 2000 *Quantitative Geography. Perspectives on Spatial Data Analysis*. Sage. London.
- Frank A.U. 2005 *Map algebra extended with functors for temporal data*. pp. 194-207. Springer Berlin Heidelberg.
- Freeman C., Ostle N.J., Fenner N., Kang H. 2004 A regulatory role for phenol oxidase during decomposition in Peatlands. *Soil Biology and Biochemistry* 36 (10): 1663-7.
- Freytet P., Verrecchia E.P. 2002 Lacustrine and palustrine carbonate petrography: An overview. *Journal of Paleolimnology* 27: 221-237.
- French C. 2003 *Geoarchaeology in action: studies in soil micromorphology and landscape evolution*. Routledge. London.
- French C. 2013 Geoarchaeological and soil micromorphological studies in wetland archaeology. in Menotti F., O'Sullivan A. (Eds). *The Oxford Handbook of Wetland Archaeology*. pp. 555-568. Oxford University Press. Oxford.
- Fritz J.M. 1972 Archaeological systems for indirect observation of the past, in Leone M.P. (Ed.). *Contemporary archaeology*, pp. 135-157. Southern Illinois University Press. Carbondale.
- Frontini P 2011 Aspetti della fine della cultura Palafitticolo-Terramaricola (completo). *IpoTESI di Preistoria* 4(1): 1-203.
- Funiciello R., Giordano G., De Rita D., Barberi F., Carapezza M.L. 2002 L'attività recente del cratere del Lago Albano di Castelgandolfo. *Rendiconti Lincei* 13(3): 113-143.
- Gail M.H., Gastwirth J.L. 1978 A scale-free goodness-of-fit test for the exponential distribution based on the Gini statistic. *Journal of the Royal Statistical Society. Series B (Methodological)*: 350-357.
- Gallivan M.D. 2002 Measuring Sedentariness and Settlement Population: Accumulations Research in the Middle Atlantic Region. *American Antiquity* 67 (2): 535-557.

- Gallotti R., Mohib A., El Graoui M., Zohra Sbihi-Alaoui F., Raynal J.P. 2011 GIS and Intra-Site Spatial Analyses: An Integrated Approach for Recording and Analyzing the Fossil Deposits at Casablanca Prehistoric Sites (Morocco). *Journal of Geographical Information System* 3: 373-381.
- Gallotti R., Lembo G., Peretto C. 2012 Mapping Three-dimensional Density Patterns for Analyzing Artefact (Re)distribution Trends in Palaeolithic Sites. *Advances in Anthropology* 2: 39-48.
- Garagnani G.L., Imbeni V., Martini C. 1997 Analisi chimiche e microstrutturali di manufatti in rame e bronzo dalle terramare. In Bernabò Brea M.B., Cardarelli A., Cremaschi M. *Le Terramare, la più antica civiltà padana*. pp. 554-566. Electa. Milano.
- García J.M.V. 2015 Theoretical remarks on predictive models in landscape archaeology. In Pizziolo G., Sarti L. (Eds.) *Predicting Prehistory. Predictive models and field research Methods for detecting prehistoric contexts*. pp. 25-33. Museo e Istituto Fiorentino di Preistoria « Paolo Graziosi ». Siena.
- Garrison E.G. 2003 *Techniques in Archaeological Geology*. Springer-Verlag. Berlin.
- Gasche H., Tunca O. 1983 Guide to archaeostratigraphic classification and terminology: definitions and principles. *Journal of Field Archaeology* 10 (3): 325-335.
- Gastaldo R.A., Demko T.M. 2011 The relationship between continental landscape evolution and the plant-fossil record: Long term hydrologic controls on preservation. In Allison P.A., Bottjer D.J. (Eds.). *Taphonomy: Process and Bias Through Time. (Second Edition)*. pp. 249–285. *Topics in Geobiology* 32. Springer. New York.
- Gatrell A.C. 1983 *Distance and Space: a Geographical Perspective*. Clarendon Press. Oxford.
- Gauthier E., Richard H. 2009 Bronze Age at Lake Bourget (NW Alps, France): vegetation, human impact and climatic change. *Quaternary International* 200: 111-119.
- Geary R.C. 1954 The contiguity ratio and statistical mapping. *The Incorporated Statistician* 5: 115–45.
- Gejvall N.G. 1967 Esame preliminare del materiale osseo reperito negli scavi effettuati a Luni (Provincia di Viterbo, Comune di Blera). In Osternberg C.E. (Ed.). *Luni sul Mignone e problemi della preistoria in Italia*. Acta Instituti Romani Regni Sueciae. pp. 263-276. Gleerup Lund. Lund.
- Gerritsen F. 2008 Domestic Times: houses and temporalities in Late Prehistoric Europe. In Jones A. (Ed.) *Prehistoric Europe: theory and practice*. pp. 143-161. Wiley-Blackwell. Chichester.
- Getis A., Ord J.K. 1992 The analysis of spatial association by use of distance statistics. *Geographical analysis* 24(3): 189-206.
- Getis A., Ord, J.K. 1996 Local spatial statistics: an overview. *Spatial analysis: modelling in a GIS environment*: 374.

- Gkiasta M., Russell T., Shennan S., Steele J. 2003 Neolithic transition in Europe: the radiocarbon record revisited. *Antiquity* 77(295): 45-62.
- Giaccio B., Sposato A., Gaeta M., Marra F., Palladino D.M., Taddeucci J., Barbieri M., Messina P., Rolfo M.F. 2007 Mid-distal occurrences of the Albano Maar pyroclastic deposits and their relevance for reassessing the eruptive scenarios of the most recent activity at the Colli Albani Volcanic District, Central Italy. *Quaternary International* 171-172: 160-178.
- Giaccio B., Marra F., Hajdas I., Karner D.B., Renne P.R., Sposato A. 2009 $^{40}\text{Ar}/^{39}\text{Ar}$ and ^{14}C geochronology of the Albano maar deposits: Implications for defining the age and eruptive style of the most recent explosive activity at Colli Albani Volcanic District, Central Italy. *Journal of Volcanology and Geothermal Research* 185 (3): 203-213.
- Giachi G., Secci M.M., Pignatelli O., Gambogi P., Lippi, M.M. 2010 The prehistoric pile-dwelling settlement of Stagno (Leghorn, Italy): wood and food resource exploitation. *Journal of Archaeological Science* 37(6): 1260-1268.
- Gifford D.P. 1980 Ethnoarchaeological contributions to the taphonomy of human sites. In Behrensmeyer A.K., Hill A.P. (Eds.). *Fossils in the Making*. University of Chicago Press. Chicago.
- Gifford D.P. 1981 Taphonomy and paleoecology: a critical review of archaeology's sister disciplines. In Schiffer M.B. (Ed.). *Advances in Archaeological Method and Theory* 4. pp. 365-438. Academic Press. New York.
- Gifford D.P., Behrensmeyer A.K. 1977 Observed formation and burial of a recent human occupation site in Kenya. *Quaternary Research* 8: 245-266.
- Gifford-Gonzalez D.P., Damrosch D.B., Damrosch D.R., Pryor J., Thunen L.R. 1985 The third dimension in site structure: an experiment in trampling and vertical dispersal, *American Antiquity* 50 (4): 803-18.
- Gilchrist R. 1999 *Gender and Archaeology: Contesting the Past*. Routledge. London.
- Gile L.H. 1975 Causes of soil boundaries in an arid region: dissection, moisture, and faunal activity. *Soil Science Society of America. Proceedings* 39: 324-330.
- Gile L.H., Peterson F.F., Grossman R.B. 1966 Morphological and genetic sequences of carbonate accumulation in desert soils. *Soil Science* 101: 347-360.
- Gile L.H., Grossman R.B. and Hawley J.W. 1969 Effects of landscape dissection on soils near University Park. New York. *Soil Science* 108: 273-282.
- Gillings M., Sbonias K. 1999 Regional survey and GIS: the Boeotia Project. *Geographical Information Systems and Landscape Archaeology*: 35-54.
- Gioria M., Bacaro G., Feehan, J. 2011 Evaluating and interpreting cross-taxon congruence: potential pitfalls and solutions. *Acta Oecologica* 37(3): 187-194.
- Giraudi C. 1998 Late Pleistocene and Holocene lake-level variations in Fucino Lake (Abruzzo, central Italy) inferred from geological, archaeological and historical data. In Harrison S.P.,

- Frenzel B., Huckried U., Weiss M. Palaeohydrology as reflected in lake-level changes as climatic evidence for Holocene times. *Paläoklimaforschung* 25: 1-17.
- Giraudi C. 2004 Le oscillazioni di livello del Lago di Mezzano (Valentino-VT): variazioni climatiche e interventi antropici. *Il Quaternario* 17: 221-230.
- Gischler E., Shinn E.A., Oschmann W., Fiebig J., Noreen A.B. 2008 A 1500-year Holocene caribbean climate archive from the Blue Hole, Lighthouse Reef, Belize, *Journal of Coastal Research* 24 (6): 1495-1505.
- Gladfelter B.G. 1981 Developments and directions in geoarchaeology. In Schiffer M.B. (Ed.). *Advances in Archaeological Method and Theory* 4. pp. 343-364. Academic Press. New York.
- Glennan S.S. 2002 Rethinking mechanistic explanation. *Philosophy of Science*, 69 (3 Supplement): S342–S353.
- Glick B.J. 1982 A Spatial Rank-Order Correlation Measure. *Geographical Analysis* 14 (2), 177-181.
- Glooschenko W.A., Tarnocai C., Zoltai S., Glooschenko V. 1993 Wetlands of Canada and Greenland. In: Whigham D., Dykyjová D., Hejný S. (Eds.). *Wetlands of the World: Inventory, Ecology and Management*. pp. 415–514. Kluwer Academic Publishers. Dordrecht.
- Grant A. 1982 *The use of tooth wear as a guide to the age of domestic ungulates. Ageing and sexing animal bones from archaeological sites*. BAR International Series 109: 91-108. Archeopress. Oxford.
- Grayson D.K. 1984, *Quantitative Zooarchaeology: Topics in the Analysis of Archaeological Faunas*. Academic Press. Orlando.
- Gregg S., Kintigh K., Whallon R. 1991 The sensitivity of spatial analytical methods to post-depositional disturbance. In Kroll E.M., Price T.D. (Eds.) *The interpretation of Archaeological Spatial Patterning*. pp. 149-196. Plenum Press. New York.
- Greenacre M. 2007 *Correspondence Analysis in Practice*. (2nd edition). Chapman & Hall/CRC. New York.
- Grier C., Savelle J.M. 1994 Intra-site spatial patterning and Thule Eskimo social organization. *Arctic Anthropology* 95-107.
- Griffith D.A. 1987 *Spatial autocorrelation. A Primer*. Washington DC: Association of American Geographers.
- Goldberg P., Whitbread I. 1993 Micromorphological study of a Bedouin tent floor, *Formation Processes in Archaeological Context* 17: 165-188. Prehistory Press. Madison.
- Goldberg P., Macphail R.I. 2006 *Practical and theoretical geoarchaeology*. Blackwell Science Ltd. Malden MA.

- Gollnisch-Moos H. 1999 *Haus-und Siedlungsstrukturen der spätestbronzezeitlichen Siedlung*. Departement für Erziehung und Kultur des Kantons Thurgau. Frauenfeld.
- Goodchild H. 2006 Modelling agricultural production. A methodology for predicting land use and populations. In Haldon J.F. (Ed.). *General issues in the study of Medieval logistics*. pp. 199–228. Brill. Leiden.
- Goodyear A.C., House J.H., Ackerly N.W. 1979 *Laurens-Anderson: an archaeological study of the South Carolina interriverine piedmont*. University of South Carolina. *Occasional Papers of the Institute of Archeology and Anthropology, University of South Carolina, Anthropological Studies* 4.
- Goovaerts P. 1997 *Geostatistics for natural resources evaluation*. Oxford University Press. Oxford.
- Gopher A., Parush Y., Assaf E., Barkai R. 2015 Spatial aspects as seen from a density analysis of lithics at Middle Pleistocene Qesem Cave: Preliminary results and observations. *Quaternary International*: 1-15.
- Gorecki P. 1985 Ethnoarchaeology: the need for a post-mortem enquiry. *World Archaeology* 17 (2): 175-191.
- Goring-Morris A.N. 1987 *At the edge: terminal Pleistocene hunter-gatherers in the Negev and Sinai*. British Archaeological Reports International Series 361. Oxford.
- Gosden C. 1994 *Social Being and Time*. Blackwell. Oxford.
- Gosden C., Marshall Y. 1999 The Cultural Biography of Objects. *World Archaeology* 31 (2): 169-178.
- Gosden C., Hamerow H., De Jersey P., Lock, G. 2007 *Communities and Connections: Essays in Honour of Barry Cunliffe*. Oxford University Press. Oxford.
- Goudie A. 1993 Human influence in geomorphology. *Geomorphology* 7 (1): 37-59.
- Gould R.A. 1978 *Explorations in ethnoarchaeology*, University of New Mexico Press. New Mexico.
- Gould R.A., Watson P. 1982 A dialogue on the meaning and use of analogy in ethnoarchaeological reasoning. *Journal of Anthropological Archaeology* 1 (4): 355-381.
- Groenen P.J.F., Poblome J. 2003 Constrained correspondence analysis for seriation in archaeology applied to Sagalassos ceramic tablewares. *Exploratory data analysis in empirical research* (pp. 90-97). Springer. Berlin.
- Gross E., Brombacher C., Dick M., Diggelmann K., Hardmeyer B., Jagher R., Ritzmann C., Ruckstuhl B., Ruoff U., Schibler J., Vaughan P.C., Wyprächtiger K. 1987. *Zürich 'Mozartstrasse': neolithische und bronzezeitliche Ufersiedlungen*. Orell Füssli. Zürich.
- Guan Y., Sherman M., Calvin J. A. 2006 Assessing isotropy for spatial point processes. *Biometrics*, 62 (1): 119-125.

- Guidi A., Bellintani P. 1996 Gli abitati “palafitticoli” dell’Italia settentrionale. *Origini XX*: 165-231.
- Guidi A., Pascucci P. 1996 Nuovi dati sull’antica età del bronzo nell’area medio-tirrenica. *Atti Viareggio*.pp. 459-74. Octavo. Firenze.
- Guilizzoni P. Oldfield F. (Eds.) 1996a Palaeoenvironmental Analysis of Italian Crater Lake and Adriatic Sediments, *Memorie Istituto Italiano di Idrobiologia* 55.
- Guilizzoni P., Lami A., Marchetto A., Jones V., Manca M., Bettinetti R. 2002 Palaeoproductivity and environmental changes during the Holocene in central Italy as recorded in two crater lakes (Albano and Nemi). *Quaternary International*. 88: 57-68.
- Gulliver P.H. 1955 *The family herds: a study of two pastoral tribes in East Africa, the Jie and the Turkana*. Negro University Press. Negro.
- Gutiérrez-Zugasti I., Søren H., Andersen A.C., Araújo C., Dupont N., Milner A.M., Monge, S. 2011 Shell midden research in Atlantic Europe: State of the art, research problems and perspectives for the future. *Quaternary International* 239 (1-2): 70-85.
- Hafner A., Suter P. J. 2004. *5000 Jahre abgetaucht – aufgetaucht 1984–2004*. Archäologischer Dienst des Kantons Bern. Bern.
- Haining R. 1991 Bivariate correlation with spatial data. *Geographical Analysis*, 23 (3): 210-227.
- Hall A. R., Kenward H. 1998 Disentangling dung: pathways to stable manure. *Environmental Archaeology* 1: 123-6.
- Hally D.J. 1986 The identification of Vessel Function: a case study from Northwest Georgia *American Antiquity* 51 (2): 267-295.
- Hamon C., Plisson H., Skakun N. 2008 Functional analysis of grinding stones: The blind-test contribution. *Prehistoric Technology* 40: 29-38.
- Hammond R.F. 1981 *The Peatlands of Ireland*. An Foras Talúntais. Dublin.
- Hanning R., 2003 *Spatial Data Analysis: Theory and Practice*. Cambridge University Press. Cambridge.
- Hansen H.O. 1961 Undommelige Oldtidhuse. *Kuml*: 128-45.
- Hansen H.O. 1962 *I built a Stone Age house*. Phoenix. London.
- Hayden J.D. 1976 Pre-Altithermal Archaeology in the Sierra Pinacate, Sonora, Mexico. *American Antiquity* 41: 274-289.
- Hayden B., Cannon A. 1983 Where the garbage goes: refuse disposal in the Maya Highlands. *Journal of Anthropological Archaeology* 2: 11-163.

- Hayden B. 1987 *Lithic studies among the contemporary Highland Maya*. University of Arizona Press. Arizona.
- Haynes C., Vance J. 1991 Geoarchaeological and paleohydrological evidence for a clovis-age drought in North America and its bearing on extinction. *Quaternary Research* 35 (3)-1: 438-450.
- Härke H. 1979 *Settlement types and settlement patterns in the West Hallstatt province: an evaluation of evidence from excavated sites*. British Archaeological Reports International Series. Archepress. Oxford.
- Harris M. 1976 History and Significance of the Emic/Etic Distinction. *Annual Review of Anthropology* 5: 329-350.
- Harris E.C. 1979 The laws of archaeological stratigraphy, *World Archaeology* 11 (1): 111-117.
- Harris T.M. 2006 Scale as artifact: GIS, ecological fallacy, and archaeological analysis. In Lock G., Molyneaux B. L. (Eds.). *Confronting scale in archaeology. Issues of theory and practice*. pp. 39–53. Springer. New York.
- Harrison S.P., Digerfeldt G. 1993 European lakes as palaeohydrological and palaeoclimatic indicators. *Quaternary Science Reviews* 12 (4): 233-248.
- Harrower M. J. 2013 Methods, concepts and challenges in archaeological site detection and modeling. In Comer D.C., Harrower M.J. (Eds.). *Mapping archaeological landscapes from space*. pp. 213-218. Springer. New York.
- Harvey D. 1971 *Explanation in Geography*. Edward Arnold. London.
- Harvey D. 1976 *Geografía y teoría revolucionaria*. Teixidó J.P. (trad.). Edics de la Universidad de Barcelona. Barcelona
- Harvey D. 1982 *The Limits to Capital*. Basil Blackwell. Oxford.
- Harvey D. 1989 *The Condition of Postmodernity: An Enquiry into the Origins of Cultural Change*. Blackwell. Oxford.
- Harvey D. 1996 *Justice, Nature and the Geography of Difference*. Blackwell. Oxford.
- Harvey D. 2007 *Espacios del capital: hacia una geografía crítica*. Akal. Tres Cantos, Madrid.
- Haas J.N., Richoz I., Tinner W., Wick L. 1998 Synchronous Holocene climatic oscillations recorded on the Swiss Plateau and at the timberline in the Alps. *The Holocene* 8: 301-304.
- Haas J.N., Magny M. 2004 Schichtgenese und Vegetationsgeschichte. In Jacomet S., Leuzinger U., Schibler J. (Eds.). *Die jungsteinzeitliche Seeufersiedlung Arbon Bleiche 3. Umwelt und Wirtschaft*. pp. 43–49. Archäologie im Thurgau 12. Departement für Erziehung und Kultur des Kantons Thurgau. Frauenfeld.

Hasenfratz A., Casparie W.A. 2006 *Niederwil, eine Siedlung der Pfyner Kultur: anorganische Funde, Palynologie und Synthese*. Departement für Erziehung und Kultur des Kantons Thurgau. Frauenfeld,

Hassan F.A. 1987 Re-forming archaeology: a foreword to natural formation processes and the archaeological record, in Nash D.T., Petraglia M.D. (Eds.) *Natural Formation Processes and the archaeological Record*. pp. 1-9. British archaeological Series S352. Oxford.

Hassan I.H. 1995 *Rumors of Change. Essays of Five Decades*. Routledge. London.

Haury E.W. 1950 *The stratigraphy and archaeology of Ventana Cave, Arizona*. University of Arizona Press. Arizona

Havlíček F. 2015 Waste Management in Hunter-Gatherer Communities. *Journal of Landscape Ecology* 8(2): 47-59.

Hazra A. 2013 An Exact Kolmogorov–Smirnov Test for the Negative Binomial Distribution with Unknown Probability of Success. *Research & Reviews: Journal of Statistics* 2(1): 1-13.

Heath G.W. 1965 The part played by animals in soil formation. In Hallsworth E.G., Crawford D.W.(Eds.) *Experimental pedology*. pp. 236-243. Butterworth. London.

Hedges R.E.M. 2002, Bone Diagenesis: an overview of processes. *Archaeometry* 44 (3): 319-328.

Heider K.G. 1967 Archaeological assumptions and ethnographical facts: a cautionary tale from New Guinea. *Southwestern Journal of Anthropology* 23: 52-64.

Henrikson E., McDonald M. 1983 Ceramics form and function: an ethnographic search and archaeological application. *American Anthropologist* 85: 630-643.

Henry D.O., Kodawaki S., Bergin S.M. 2014 Reconstructing Early Neolithic Social and Economic Organization Through Spatial Analysis at Ayn Abu Nukhayla, Southern Jordan. *American Antiquity* 79 (3): 401-424.

Henrickson E.F. 1990 Investigating ancient ceramic form and use: Progress report and case study, in Kingery W.D. (Ed.). *The Changing roles of ceramics in society: 26,000 BP to the present*. pp. 83-118. The American Ceramic Society. Westerville. Ohio.

Hietala H. 1984 *Intrasite spatial analysis in archaeology*. Cambridge University Press. Cambridge.

Hildebrand J.A. 1978 Pathways revisited: a quantitative model of discard. *American Antiquity*, 274-279.

Hildebrand J.A., Hagstrum M.B. 1999 New approaches to ceramic use and discard: Cooking pottery from the Peruvian Andes in ethnoarchaeological perspective. *Latin American Antiquity*, 25-46.

Hill M.O., Gauch Jr.H. G. 1980 Detrended correspondence analysis: an improved ordination technique. *Vegetatio* 42 (1-3): 47-58.

- Hilton M.R. 2003 Quantifying post-depositional redistribution of the archaeological record produced by freeze–thaw and other mechanisms: an experimental approach. *Journal of Archaeological Method and Theory* 10 (3): 165-202.
- Hingley R. 2009 Esoteric Knowledge? Ancient Bronze Artefacts from Iron Age Contexts, *Proceedings of the Prehistoric Society* 75: 143-65.
- Hiscock P. 2008 *Archaeology of Ancient Australia*. Routledge. London.
- Hochuli S. 1994 *Arbon-Bleiche, die neolithischen und bronzezeitlichen Seeufersiedlungen: Ausgrabungen 1985–1991* (Frauenfeld, Amtes für Archäologie des Kantons Thurgau).
- Hodder I., Orton C. 1976 *Spatial analysis in archaeology*. Cambridge University Press. Cambridge.
- Hodder I. 1990 Archaeology and the Post-Modern. *Anthropology Today* 6 (5): 13-15.
- Hodder I. 2001 *Archaeological Theory Today*. Wiley Blackwell Publishers. New York.
- Hoelzmann P., Keding B., Berke H., Kröpelin S., Kruse H.J. 2001 Environmental change and archaeology: lake evolution and human occupation in the Eastern Sahara during the Holocene. *Palaeogeography, Palaeoclimatology, Palaeoecology* 169 (3): 193-217.
- Hoffman D.D., Richards W. 1984 Parts of recognition. *Cognition* 18: 65–96.
- Hofman J.L., Enloe J.G. 1992 *Piecing together the past: applications of refitting studies in archaeology*. BAR International Series 578. Archeopress. Oxford.
- Hofman J.L., Ryan S.R. 2013 Refitting the Great Plains: a long distance stone tool refit from Western Kansas. *Plains Anthropologist* 58 (226): 69-78.
- Holdaway S., Shiner J., Fanning P. 2004 Hunter-gatherers and the archaeology of discard behavior: an analysis of surface stone artifacts from Sturt National Park, western New South Wales, Australia. *Asian Perspectives* 43 (1): 34-72.
- Holdaway S.J., Wandsnider L. 2006 Temporal scales and archaeological landscapes from the eastern desert of Australia in intermontane North America. In Lock G., Molyneaux B.L. (Eds.). *Confronting Scale in Archaeology*. pp. 183-202. Springer. New York.
- Holden J., Burt T.P. 2003. Hydrological studies on blanket peat: The significance of the acrotelm-catotelm model. *Journal of Ecology* 91: 86–102.
- Hole F.D. 1961 A classification of pedoturbations and some other processes and factors of soil formation in relation to isotropism and anisotropism, *Soil Science* 91: 375-377.
- Hole F.D. 1981 Effects of animals on soil. *Geoderma* 25 (1): 75-112.
- Hole F., Heizer R.F. 1969 *An introduction to prehistoric archaeology*, Holt, Rinehart and Winston, New York.

- Hole F., Heizer R.F. 1973 *An introduction to prehistoric archeology*. Holt McDougal. New York.
- Holliday V.T. 2004 *Soils in archaeological research*, Oxford University Press. Oxford.
- Holmes J., Jones R., Haas J.N., McDermott F., Molloy K., O'Connell M. 2007. Multi-proxy evidence for Holocene lake-level and salinity changes at An Loch Mór, a coastal lake on the Aran Islands, western Ireland. *Quaternary Science Reviews* 26: 2438–2462.
- Holstrom S., Voorrips A., Kamermans H. 2004 *The Agro Pontino Archaeological Survey*, Leiden Archaeological Press. Leiden.
- Hosch S., Zibulski P. 2003 The influence of inconsistent wet-sieving procedures on the macroremain concentration in waterlogged sediments. *Journal of Archaeological Science* 30: 849–857.
- Hourmouziades G. H. 1996 *The prehistoric lakeside settlement of Dispilio (Kastoria): some important information in first person singular*. Codex. Thessaloniki.
- Howard A.J., Macklin M.G., Passmore D.G. 2003 *Alluvial Archaeology in Europe*. Balkema Publishers. Lisse.
- Huber B. 1964 Radiocarbon-und Jahrringforschung im Dienste der Geochronologie. *Mitteilungen aus der Staatsforstverwaltung Bayerns* 34: 162-178.
- Huber B. 1967 Seeberg, Burgäschisse-Süd. Dendrochronologie. In Bandi H.G. (Ed.) *Chronologie und Umwelt*, pp. 145-156. Seeberg Burgäschisee-Süd Acta bernansia II/4.
- Huber R. 2009 Der Hausgrundriss von Cham-Eslen. *Tugium* 25: 115–120.
- Huber R., Ismail-Meyer K. 2012 Cham-Eslen (Kanton Zug, Schweiz): Ein jungneolithisches Haus mit (fast) allem Drum und Dran? Taphonomische Aspekte einer Seeufersiedlung. In Link Th., Schimmelpfenning D. (Eds.), *Taphonomische Forschung (nicht nur) zum Neolithikum*. pp. 83–106. Fokus Jungsteinzeit. Berichte der AG Neolithikum 3. Kerpen-Loogh. Welt und Erde Verlag.
- Hubert L.J., Golledge R.G., Costanzo C.M., Gale N. 1985 Measuring association between spatially defined variables: an alternative procedure. *Geographical Analysis*, 17 (1): 36-46.
- Hull K.L. 1987 Identification of cultural site formation processes through microdebitage analysis. *American Antiquity* 52: 772–783.
- Hunt C.B. 1975 *Death Valley: geology, ecology, archaeology*. University of California Press. Berkeley.
- Hunt C.B., Washburn A.L. 1960 Salt features that simulate ground patterns formed in cold climates. *US Geological Survey Professional Paper*.
- Iaia C., Barbaro B., Favorityo S. 2005 *L'insediamento dell'antica età del bronzo di Tenuta Quadraro-via Lucrezia Romana (Roma). Dati preliminari per un inquadramento culturale e cronologico*. pp. 449-456. BAR International Series 1452, I.

Ingold T. 2000 *The perception of the environment: essays on livelihood, dwelling and skill*. Psychology Press. London.

Ingold T. 1993 The Temporality of the Landscape. *World Archaeology* 25 (2): 152-74.

Inizan M-L., Reduron-Ballinger M, Roche H., Tixier J. 1995 *Technologie de la pierre taillée suivi par un vocabulaire multilingue* (allemand, anglais, arabe, espagnol, français, grec, italien, portugais) C.R.E.P. Meudon.

Isaaks E.H., Srivastava R.M. 1989 *An introduction to applied geostatistics*. Oxford University Press, New York.

Ismail-Meyer K., Rentzel P. 2004 Mikromorphologische Untersuchung der Schichtabfolge. In Jacomet S., Leuzinger U., Schibler J. (Eds.). *Die jungsteinzeitliche Seeufersiedlung Arbon Bleiche 3. Umwelt und Wirtschaft*. pp. 66–80. *Archäologie im Thurgau* 12. Departement für Erziehung und Kultur des Kantons Thurgau. Frauenfeld.

Ismail-Meyer K. 2010 Mikromorphologische Analyse zweier Profilkolonnen aus den Tauchsondagen von 1999 und 2007. In Altorfer K (Ed.). *Die prähistorischen Feuchtbodensiedlungen am Südrand des Pfäffikersees. Eine archäologische Bestandesaufnahme der Stationen Wetzikon-Robenhausen und Wetzikon-Himmerich*. pp. 86–96. *Monographien der Kantonsarchäologie Zürich* 41. Egg: FO Print & Media AG. Zürich.

Ismail-Meyer K., Rentzel P., Wiemann P. 2013 Neolithic Lakeshore Settlements in Switzerland: New Insights on Site Formation Processes from Micromorphology. *Geoarchaeology* 28 (4): 317-339.

Jäckli H. 1990 *Geologie von Zürich: Von der entstehung der Landschaft bis zum Eingriff des Menschen*. Zürich, Orell Füssli.

Jackson D.A., Somers K.M. 1991 Putting things in order: the ups and downs of detrended correspondence analysis. *The American Naturalist* 137 (5): 704-712.

Jacomet S. 1985 *Botanische Makroreste aus den Sedimenten des neolithischen Siedlungsplatzes AKAD-Seehofstrasse am untersten Zürichsee. Die Reste der Uferpflanzen und ihre Aussagemöglichkeiten zu Vegetationsgeschichte, Schichtentstehung und Seespiegelschwankungen*. Zürcher Studien zur Archäologie. Juris. Zürich.

Jacomet S., Kreuz A. 1999 *Archaobotanik. Aufgaben, methoden und ergebnisse vegetations und agrargeschichtlicher forschung*. Ulmer. Stuttgart.

Jacomet S. 2004 Interdisziplinäres Fazit zur Schichtgenese. In Jacomet S., Leuzinger U., Schibler J. (Eds.). *Die jungsteinzeitliche Seeufersiedlung Arbon Bleiche 3. Umwelt und Wirtschaft*. pp. 101–102. *Archäologie im Thurgau* 12. Departement für Erziehung und Kultur des Kantons Thurgau. Frauenfeld.

Jacomet S., Leuzinger U., Schibler J., Bouchet F. 2004 Die jungsteinzeitliche Seeufersiedlung Arbon Bleiche 3: Umwelt und Wirtschaft, *Archäologie in Thurgau* 12. Amt für Archäologie. Frauenfeld.

- Jacomet S. 2005 Archaeobotany. A vital tool in the investigation of lake-dwellings. In Menotti F. (Ed.) *Living on the Lake in Prehistoric Europe. 150 years of lake dwelling research*. pp. 162-177. Routledge. London.
- Jacomet S. 2007 Use in Environmental Archaeology. *Encyclopaedia of Quaternary Science*: 2384-2412.
- Jacomet S. 2013 Archaeobotany: the potential of analyses of plant remains from waterlogged archaeological sites. In Menotti F., O'Sullivan A. (Eds.). *The Oxford Handbook of Wetland Archaeology*. Oxford University Press. Oxford.
- Jayalath K.P., Gunst R.F., Meltzer D.J. 2015 Spatial point pattern identification of an apparent Ice-Age house structure. *Spatial Statistics* 14: 563-580.
- Jayez M., Nasab H.V. 2016 An experimental study on the methods of quantifying fragmented flake. *Journal of Archaeological Science: Reports* 6: 442-450.
- Jelínek J. 1976 Great Pictorial of Prehistoric Man. Hamlyn. London.
- Jenny H. 1941 *Factors of soil formation. A system of quantitative pedology*, Dover Publications. New York.
- Jennings B., Wiemann, P. 2013 Theorizing the Biographies of Wetland Settlement Utilizing Insights from Micromorphological Analysis. *Journal of Wetland Archaeology*, 13 (1), 59-70.
- Jennings B. 2012 Settling and Moving: a biographical approach to interpreting patterns of occupation in LBA Circum-Alpine lake-dwellings. *Journal of Wetland Archaeology* 12(1): 1-21.
- Jennings B. 2014 *Breaking with Tradition: Cultural influences for the decline of the Circum-Alpine region lake-dwellings*. Sidestone Press. Leiden.
- Joffe J.S. 1949 *Pedology*. Pedology Publications. New Brunswick.
- Johnson M.H. 1989 Conceptions of Agency in Archaeological Interpretation. *Journal of Anthropological Archaeology* 8: 189-211.
- Johnson D.L. 1990 Biomantle evolution and the redistribution of earth materials and artifacts. *Soil Science* 149 (2): 84-102.
- Johnson D.L., Hansen K.L. 1974 The effects of frost-heaving on objects in soils. *Plains Anthropologist* 19: 81-98.
- Johnson D.L., Muhs D.R., Barnhardt M.L. 1977 The effects of frost heaving on objects in soils. Laboratory experiments. *Plains Anthropologist* 22: 133-147.
- Johnson D.L., Watson-Stegner D. 1990 The soil-evolution model as a framework for evaluating pedoturbation in archaeological site formation. In Lasca N.P., Donahue J. (Eds.). *Archaeological geology of North America*. pp. 541– 560. Centennial Special Volume 4, Boulder.

- Johnson A.L. 2004 *Processual archaeology: exploring analytical strategies, frames of reference*. Greenwood Publishing Group. Westport.
- Johnson I. 2004 Mapping artefact distributions through time using aoristic analysis. In Boner W. (Ed.). *Proceedings of Computer Applications in Archaeology Conference, Vienna, April 2003*. Tempus Reparatum, Oxford.
- Johnson C. 2006 *Australia's mammal extinctions: a 50,000-year history*. Cambridge University Press. Cambridge.
- Johnstone E., Macklin M.G., Lewin J. 2006 The development and application of a database of radiocarbon dated Holocene fluvial deposits. *Catena* 66: 14–23.
- Joosten H., Clarke D. 2002 Wise use of peatlands. *International Mire Conservation Group, International Peat Society, Jyväskylä, Finland*.
- Joyce A. A., Johannessen S. 1993 *Abandonment and the production of archaeological variability at domestic sites*. Cambridge University Press. Cambridge.
- Joyce A.A., Johannessen S. 1996 Abandonment and the productions of archaeological variability at domestic sites. In Cameron C.M., Tomka S.A. (Eds.) *Abandonment of settlements and regions. Ethnoarchaeological and archaeological approaches*. Cambridge University Press. Cambridge.
- Judge W.J., Ebert J.I., Hitchcock R.K. 1975 Sampling in regional archaeological survey. In Mueller J.K. (Ed.) *Sampling in Archaeology*. pp. 82-123. University of Arizona Press. Tucson.
- Judge J. W., Sebastian L. 1988 Quantifying the present and predicting the past: Theory, method and application of archaeological predictive modeling. U.S. Department of the Interior, Bureau of Land Management. Denver.
- Juhl K. 1995 *The relation between vessel form and vessel function: a methodological study*.
- Julius L.P., Esbensen K.H. 2005 Representative Process Sampling for Reliable Data Analysis—A Tutorial. *Journal of Chemometrics* 19 (11-12): 625 – 647.
- Kaenel M., Schweingruber F.H. 1995 *Multilingual Glossary of Dendrochronology*. Paul Hapt AG. Bern.
- Kamermans H., Wansleben M. 1999 Predictive modelling in Dutch archaeology, joining forces. In Barceló J.A., Briz I., Vila A. (Eds.). *New techniques for old times—CAA98. Computer applications and quantitative methods in archaeology*. pp. 225–230. Archaeopress. Oxford.
- Kamermans H., van Leusen M., Verhagen P (Eds.) 2009 *Archaeological prediction and risk management*. Leiden University Press. Leiden.
- Kankainen A., Taskinen S., Oja H. 2004 On Mardia's tests of multinormality. In *Theory and Applications of Recent Robust Methods*. pp. 153-164. Birkhäuser. Basel.

- Karkanas P., Pavlopoulos K., Kouli K., Ntinou M., Tsartsidou G., Facorellis Y., Tsourou T. 2011 Palaeoenvironments and site formation processes at the Neolithic lakeside settlement of Dispilio, Kastoria, Northern Greece. *Geoarchaeology* 26 (1): 83-117.
- Katsianis M., Tsiplidis S., Kotsakis K., Kousoulakou A. 2008 A 3D digital workflow for archaeological intra-site research using GIS. *Journal of Archaeological Science* 35: 655-667.
- Keddy P.A. 2010 *Wetland ecology. Principles and Conservation*. Cambridge University Press. Cambridge.
- Keegan W.F., Hofman C.L., Rodríguez Ramos 2013 *The Oxford Handbook of Caribbean Archaeology*. Oxford University Press. Oxford.
- Keeler D. 2007 Intrasite spatial analysis of a Late Upper Paleolithic French site using geographic information systems. *Journal of World Anthropology: Occasional Papers* 3 (1): 29-33.
- Kelterborn P. 1990 *Preconditions and strategies for experimental archaeology*. CNRS. Paris.
- Kelly R.L. 1992 Mobility/Sedentism: concepts, archaeological measures and effects, *Annual Review of Anthropology* 21: 43-66.
- Kelly R.L., Thomas D.H. 2013 *Archaeology: down to earth* (6th edition). Cengage Learning Wadsworth.
- Kenoyer J.M., Vidale M., Bhan K.K. 1991 Contemporary stone bead making in Khambhat India: patterns of craft specialization and organization of production as reflected in the archaeological record, *World Archaeology* 23 (1): 44-63.
- Kent S. 1984 *Analyzing activity areas: an ethnoarchaeological study of the use of space*. University of New Mexico Press.
- Kent S. 1990 Activity areas and architecture: an interdisciplinary view of the relationship between use of space and domestic built environments. In Kent S. (Ed.). *Domestic architecture and the use of space*. pp. 1-8. Cambridge University Press. Cambridge.
- Kent S. 1993 Models of abandonment and material culture frequencies. In Cameron C.M., Tomka S.A. (Eds.) *Abandonment of settlements and regions. Ethnoarchaeological and archaeological approaches*, New directions in archaeology. pp. 54-74. Cambridge University Press. Cambridge.
- Khan G., Qin X., Noyce D.A. 2006 *Spatial analysis of weather crash patterns in Wisconsin*. 85th Annual meeting of the Transportation Research Board. Washington, DC.
- Kjenstad K. 2013 On the hyperfield or field-of-field concept. *International Journal of Geographical Information Science* 27 (5): 963-985.
- Kimmig W. 1992 *Die "Wasserburg Buchau"-eine spätbronzezeitliche Siedlung: Forschungsgeschichte-Kleinfunde*. Theiss.

- Kintigh K.W. 1988 The Effectiveness of Subsurface Testing: A Simulation Approach. *American Antiquity* 53 (4): 686-707.
- Kintigh K.W. 1990 Intrasite Spatial Analysis: A Commentary on Major Methods. In Mathematics and Information Science in Archaeology: A Flexible Framework. In Voorrips A. (Ed.) *Studies in Modern Archaeology* 3: 165-200. Holos. Bonn.
- Kirch P.V. 1998 *Feathered Gods and Fishhooks: an introduction to hawaiian archaeology and prehistory*. University of Hawaii Press. Honolulu.
- Kitagawa H., van der Plicht, J. 1998 Atmospheric radiocarbon calibration to 45,000 yr BP: late glacial fluctuations and cosmogenic isotope production. *Science*, 279 (5354), 1187-1190.
- Klein R.G., Cruz-Uribe K. 1984 *The analysis of animal bones from archaeological sites*. University of Chicago Press. Chicago.
- Kohler T. A., Parker S. C. 1986 Predictive models for archaeological resource location. In Schiffer M.B. (Ed.). *Advances in archaeological method and theory*. Vol.9 pp. 397-452. New York Academic. New York.
- Kolb M.J., Snead J.E. 1997 It's a Small World after All: Comparative Analyses of Community Organization in Archaeology. *American Antiquity* 62 (4): 609-628.
- Köninger J. 1996: *Bodman-Schachen I: die frühbronzezeitlichen Ufersiedlungen (Tauchsondagen 1982-1984 und 1986)*. UB Freiburg. Freiburg.
- Köninger J. 2006 *Die frühbronzezeitlichen Ufersiedlungen von Bodman-Schachen I: Befunde und den Tauchsondagen 1982-1984 und 1986*. Konrad Theiss. Stuttgart.
- Kopytoff I. 1986 The cultural biography of things: commoditization as process. *The social life of things: Commodities in cultural perspective* 68: 70-73.
- Kotz S., Balakrishnan, N., Johnson N.L., 2000 Bivariate and Trivariate Normal Distributions. *Continuous Multivariate Distributions, Vol. 1: Models and Applications*. pp. 251-348. Wiley. New York.
- Kraker J.J., Shott M.J., Welch P.D. 1983 Design and Evaluation of Shovel Test Sampling in Regional Archaeological Survey. *Journal of Field Archaeology* 10: 469-480.
- Krause R.A., Thorne R.M. 1971 Toward a theory of archaeological things. *Plains Anthropologist* 16: 245-257.
- Krier, V. 1997 Pemières observation micromorphologiques sur la coupe de Chalain 3. In Pétrequin P. (Ed.), Chalain Station 3. 3200-2900 av. J.-C. pp. 95-99. Maison des sciences de l'homme. Paris.
- Kristiansen C. 1985 Archaeological formation processes: the representativity of Archaeological Remains from Danish Prehistory. Copenhagen. National Museum Press.

- Kroll E.M., Price T.D. 1991 *The interpretation of Archaeological Spatial Patterning*. Plenum Press. New York.
- Krumbein W.C., Sloss L.L. 1963 *Stratigraphy and Sedimentation* (2nd edition) Freeman and Company. San Francisco.
- Kulldorff M. 1999 Spatial scan statistics: models, calculations, and applications. In *Scan statistics and applications*. pp. 303-322. Birkhäuser. Boston.
- Kvamme K. L. 1990 The fundamental principles and practice of predictive archaeological modeling. In Voorrips A. (Ed.). *Mathematics and information science in archaeology: A flexible framework*. pp. 257-295. Holos Verlag. Bonn.
- Kvamme K.L. 1995 A view from across the water: the North American experience in archaeological GIS. *Archaeology and geographical information systems: A European perspective* 1-14.
- LaMotta V.M., Schiffer M.B. 1999 Formation processes of house floor assemblages. In Allison P. (Ed.) *The archaeology of household activities*, pp. 19-29. Routledge. London.
- Lamb H.H. 1995 *Climate, History and the Modern World* (2nd edition). Routledge. London.
- Lami A., Guilizzoni P., Bettinetti R., Belis C.A., Manca M., Comoli P., Marcheto A., Ariztegui D., Chondrogianni C. 1996 Biological records of Late Pleistocene and Holocene environmental changes from two Italian crater lake sediments: results from an European interdisciplinary research project (PALICLAS). *Il Quaternario* 9: 711-720.
- Lange F. W., Rydberg C. R. 1972 Abandonment and post-abandonment behavior at a rural Central American house-site. *American Antiquity* 419-432.
- Laplace G. 1964 *Essai de typologie systematique*. Annali dell'universita di Ferrara, Sezione XV, Vol. I, supp. 11.
- Larralde Signa L. 1990 *The Deskn of Hunting Weapons: Archaeological Evidence f7om Southwestern Wyoming*. Ph.D. dssertation, University of New Mexico, Albuquerque. University Microfilms. Ann Arbor.
- Larson M.L., Ingbar F.E. 1992 Perspectives on refitting: critique and a complementary approach. In Hofman J. L., Enloe J.G. (Eds.) *Piecing together the past: applications of refitting studies in archaeology*. pp. 151-162. British Archaeological Reports. British Series vol 578. Archeopress. Oxford
- Larsson L. 1998 Prehistoric wetland sites in Sweden. In K. Bernick (ed.), *Hidden dimensions: the cultural significance of wetland archaeology*. pp. 64-82. University of British Columbia Press. Vancouver.
- Layton R., Wallace G. 2006 Is culture a commodity? *The Ethics of Archaeology: Philosophical perspectus on Archaeological Practice*: 46-68.

- Leach E. 1973 Concluding address in Renfrew C. (Ed). *The explanation of culture change: Models in prehistory*. pp. 761-771. University of Pittsburgh Press. Pittsburgh.
- Leary J. 2009 Perceptions of and responses to the Holocene flooding of the North Sea lowlands. *Oxford Journal of Archaeology* 28 (3): 227-37.
- Lee S.I. 2001. Developing a bivariate spatial association measure: an integration of Pearson's r and Moran's I. *Journal of Geographical Systems* 3 (4): 369-385.
- Lee J., Wong D.W.S. 2005 *Statistical Analysis with ArcView GIS and ArcGIS*. Wiley & Sons. New York.
- Lefebvre H. 1969 *El derecho a la ciudad* (Trad.) J. González Pueyo. Edición Península. Barcelona.
- Lefebvre H. 1971 *Contribución a la estética*. M Winograd (Trad.) La Pleyade, Buenos Aires.
- Lefebvre H. 1991 *The Production of space*. Blackwell. Oxford.
- Legendre P. 1993, Spatial Autocorrelation: Trouble or New Paradigm? *Ecology* 74 (6): 1659-1673.
- Leigh D.S. 2001 Buried artifacts in sandy soils. In Goldberg P., Holliday V.T., Ferring C.R. (Eds), *Earth sciences and archaeology*. pp. 269-293. Kluwer Academic/Plenum. New York .
- Lentfer C.J., Boyd W.E. 1998 A comparison of three methods for the extractions of phytoliths from sediments. *Journal of Archaeological Science* 25: 1159-83.
- Lenfter C.J., Boys W.E. 1999 An assessment of techniques for the deflocculation and removal of clays from sediments used in phytolith analysis. *Journal of Archaeological Science* 26: 31-44.
- Leonardi G. 1982 *Lo scavo archeologico: appunti e immagini per un approccio alla stratificazione*; Corso di propedeutica archeologica Corezzola 3-11 settembre 1982. Istituto di Archeologia Università di Padova. Padova.
- Leonardi G. 1991 *Processi formativi della stratificazione archeologica, Atti del Seminario Internazionale Formation Processes and Excavation Methods in Archaeology: Perspectives*, Padova 15/27 luglio 1991 a cura di Giovanni Leonardi, Saltuarie dal laboratorio del Piovego 3, Dipartimento di Scienze dell'Antichità - Università degli Studi di Padova. Padova.
- Leonardi G. 2010 Premesse sociali e culturali alla formazione dei centri protourbani del Veneto. In *Roma 2008-International congress of classical archaeology meetings between cultures in ancient Mediterranean. Bollettino di archeologia on line volume speciale F*. pp. 23-35.
- Leont'ev A. 1974 The problem of activity in psychology. *Soviet Psychology* 13(2) :4-33.
- Leroi-Gourhan A., Brézillon M.N. 1972 *Fouilles de Pincevent. Essai d'analyse ethnographique d'un habitat magdalénien (la section 36)*, Supplément à "Gallia Préhistoire" 7. p. 331, Centre National de la Recherche Scientifique. Paris.

- Levine N. 2013 *CrimeStat IV: A Spatial Statistics Program for the Analysis of Crime Incident Locations*. Ned Levine & Associates, Houston, TX, and the National Institute of Justice, Washington, DC.
- Leuzinger U. 2000 *Die jungsteinzeitliche Seeufersiedlung Arbon-Bleiche 3. Befunde*. Departement für Erziehung und Kultur des Kantons Thurgau. Frauenfeld.
- Leuzinger U. 2007 *Pfyn Breitenloo: Die jungsteinzeitliche Pfahlbausiedlung. Archäologie im Thurgau* 14. Departement für Erziehung und Kultur des Kantons Thurgau. Frauenfeld.
- Leuzinger U. 2001 Seesicht, verbaut.. Leben im Pfahlbaudorf Arbon-Bleiche 3 vor 5400 Jahren, *Plattform* 9-10: 94-96.
- Levi S.T., Jones R.E. 2014 Technological investigations in Italo-Mycenaean Pottery: the Archaeological and archaeometric dimensions. In R. Jones, Levi S.T., Bettelli M., Vagnetti L. *Incunabula Graeca* CIII, CNR, Rome.
- Leyton M. 1992 *Symmetry, Causality, Mind*. The MIT Press. Cambridge.
- Lewarch D.E., M.J. O'Brien 1981 'The Expanding Role of Surface Assemblages in Archaeological Research. In Schiffer M.B. (Ed.). *Advances in Archaeological Method and Theory* 4: 297-342.
- Lewis H. 2007 Pile dwellings, changing lake conditions and sediment deposition: Preliminary soil micromorphology study of cultural deposits from underwater sites at Lake Luokesas, Molėtai Region, Lithuania. *Journal of Wetland Archaeology* 7 (1): 33-50.
- Lightfoot R.R. 1992 Architecture and tree-ring dating at the Duckfoot site in Southwestern Colorado, *Kiva* 57: 213-236.
- Lightfoot R.R. 1993 Abandonment processes in prehistoric pueblos. In Cameron C.M., Tomka S.A. (Eds.). *The abandonment of settlements and regions: ethnoarchaeological and archaeological approaches*. pp. 165-177. Cambridge University Press. Cambridge.
- Lightfoot R.R. 1994 *The Duckfoot Site, Vol. II: archaeology of the house and household*, Crow Canyon Archaeological Center. Cortez.
- Limbrey S. 1975 *Soil science and archaeology*. Academic Press. London.
- Lindén A., Mäntyniemi S. 2011 Using the negative binomial distribution to model overdispersion in ecological count data. *Ecology*, 92 (7): 1414-1421.
- Lindsay R. 2010 Peatbogs and carbon: A critical synthesis. London: University of East London, Environmental Research Group. www.rspb.org.uk/Images/Peatbogsand_carbon_tcm9-255200.pdf.
- Lindsey J. 1995 *Modelling frequency and count data*. Oxford University Press. Oxford.
- Llobera M. 1996 Exploring the topography of mind: GIS, social space and archaeology. *Antiquity* 70: 612-22.

- Llobera, M. 2001 Building past landscape perception with GIS: Understanding topographic prominence. *Journal of Archaeological Science* 28: 1005–1014.
- Llobera M., Fábrega Alvarez P., Parceró Oubiña C. 2011 Order in movement: a GIS approach to accessibility. *Journal of Archaeological Science* 38(4): 843-885.
- Llobera M. 2012 Life on a pixel: challenges in the development of digital methods within an “Interpretive” landscape archaeology framework. *Journal of Archaeological Method and Theory* 19(4): 495-509.
- Lock G. Harris T. 2006 Enhancing predictive archaeological modelling: integrating location, landscape and culture. In Meher M., Westcott K. (Eds.). *GIS and Archaeological Predictive Modelling: large-scale approaches to establish a baseline for site location models*. pp 41-61. Taylor and Francis. London.
- Lock G., Molyneux B.L. 2006 *Confronting scale in archaeology*. Springer. New York.
- Lock G., Faustoferrri A. 2008 *Archaeology and landscape: papers in memory of J. A. Lloyd*. School of Archaeology Monograph 69. Oxford.
- Lock G. 2009 Human activity in a spatial context. In Cunliffe B., Gosden C., Joyce R. (Eds.). *The Oxford Handbook of Archaeology*. pp 169-188. Oxford University Press. Oxford.
- Logan B., Hill M.E. 2001 Spatial Analysis of Small Scale Debris from a Late Prehistoric Site in the Lower Missouri Valley, Kansas. *Journal of Field Archaeology* 27 (3): 241-256.
- Longacre W.A., Ayres J.E. 1968 Archeological lessons from an Apache wickiup. *New Perspective in archeology*: 151-64.
- Lorenzoni S., Pallara M., Venturo D., Zanettin E. 2000a Studio archeometrico delle macine in rocce vulcaniche della Puglia e zone limitrofe dall’età arcaica all’età romana, *Rassegna di archeologia* 17: 225–52.
- Lorenzoni S., Pallara M., Vanturo D., Zanettin E. 2000b, Volcanic rock Bronze Age millstones of Apulia, southern Italy: lithology and provenance. *European Journal of Mineralogy* 12, 877–82.
- Lowe J.J., Accorsi C.A., Bandini Mazzanti M., Bishop A., van der Kaars S., Forlani L., Mercuri A.M., Rivalenti C., Torri P., Watson C. 1996 Pollen stratigraphy of sediment sequences from lakes Albano and Nemi (near Rome) and from the central Adriatic, spanning the interval from oxygen isotope stage 2 to present day, pp. 71-98. In Guilizzoni P. Oldfield F. (Eds.) Palaeoenvironmental Analysis of Italian Crater Lake and Adriatic Sediments, *Memorie dell’Istituto Itaiano di Idrobiologia* 55: 71-98.
- Lowe J.J., Walker M.C. 1997 *Reconstructing Quaternary Environments*. Longman. Harlow.
- Lucas G. 2012 *Understanding the archaeological record*. Cambridge University Press. Cambridge.
- Ludwig J.A., Reynolds J.F. 1988 *Statistical Ecology*. Wiley. New York.

- Lyman, R.L. 1987 On the analysis of vertebrate mortality profiles: sample size, mortality type, and hunting pressure. *American Antiquity*, 125-142.
- Lyman R.L., Fox G.L. 1989. A critical evaluation of bone weathering as an indication of bone assemblage formation. *Journal of Archaeological Science* 16: 293-317.
- Lyman R.L. 1994 Vertebrate taphonomy. Cambridge University Press. Cambridge.
- Lyman R.L. 2008 *Quantitative Paleozoology*. Cambridge University Press. Cambridge.
- Macphail R.I., Allen M.J., Crowther J., Cruise, G.M., Whittaker J.E. 2010 Marine inundation: Effects on archaeological features, materials, sediments and soils. *Quaternary International* 214: 44–55.
- Macquet J.J. 1961 *The Premise of Inequality in Ruanda*. Oxford University Press. London.
- Machamer P., Darden L., Craver C. 2000 Thinking about Mechanisms. *Philosophy of Science* 67: 1-25.
- Madrigal C., Zimmermann J. 2002 White-Tailed Deer Meat and Marrow Return Rates and Their Application to Eastern Woodlands Archaeology. *American Antiquity* 67 (4): 745-759.
- Magny M. 1978 *La dynamique des depots lacustres et les stations littorales du Grand Lac de Clairvaux (Jura)*. CNRS. Paris.
- Magny M. 1993 Solar influences on Holocene climatic changes illustrated by correlations between past lake-level fluctuations and the atmospheric ¹⁴C record. *Quaternary Research* 40: 1-9.
- Magny M 1992a Sédimentation et dynamique de comblement dans les lacs du Jura au cours des 15 dernières millénaires. *Revue d'Archéométrie* 16: 27-49.
- Magny M 1992b Holocene lake-level fluctuations in Jura and the northern subalpine ranges, France: regional pattern and climatic implications. *Boreas* 21: 58-83.
- Magny M. 1993 Climatic contribution can provide an answer for prehistoric Lake-dwellings. *Compte-Rendus Académie des Sciences Paris* 316: 1619-1625.
- Magny M. 1995 *Une histoire du climat: Des derniers mammoths au siècle de l'automobile*. Éditions Errance. Paris.
- Magny M., Mouthon J., Ruffaldi P. 1995 Late holocene level fluctuations of the Lake Ilay in Jura, France: Sediment and mollusc evidence and climatic implications. *Journal of Paleolimnology* 13: 219–229.
- Magny M. 2004 Holocene climatic variability as reflected by mid-European lake-level fluctuations, and its probable impact on prehistoric human settlements. *Quaternary International* 113: 65-79.

- Magny M. 2004a The contribution of paleoclimatology to the lake-dwellings. In Menotti F. (Ed.), *Living on the lake in prehistoric Europe: 150 years of lake-dwelling research*. pp. 132-43. Routledge, London.
- Magny M. 2004b Holocene climate variability as reflected by mid-European lake-level fluctuations and its probable impact on prehistoric human settlements. *Quaternary International*, 113(1) :65-79.
- Magny M. 2005 The contribution of palaeoclimatology to the lake-dwellings. In Menotti F. (Ed.). *Living on the Lake in Prehistoric Europe. 150 years of lake dwelling research*. pp. 132-143. Routledge. London.
- Magny M., de Beaulieu J.L., Descher-Schneider R., Vanni re B., Walter-Simonnet A.V., Miras Y., Millet. L., Bousset G., Peyron O., Brugiapaglia E., Leroux A. 2007 Holocene climate changes in the central Mediterranean as recorded by lake-level fluctuations at Lake Accesa (Tuscany, Italy), *Quaternary Science Reviews* 26 (13): 1736-1758.
- Magny M., Peyron, O. 2008 Variations climatiques et histoire des soci t s   l'Age du Bronze au nord et au sud des Alpes. In Guilaine J. (Ed.) *Villes, villages, campagnes de l'Age du Bronze*. Editions Errance- pp. 159–76.
- Magny M, Galop D., Bellintani P., Desmet M, Didier J, Haas J.N, Martinelli N., Pedrotti A, Scandolari R, Stock A., Vanni re B. 2009 Late-Holocene climatic variability south of the Alps as recorded by lake-level fluctuations at Lake Ledro, Trentino, Italy. *The Holocene* 19 (4): 575-589.
- Magny M. 2013 Palaeoclimatology and archaeology in the wetlands. In Menotti F., O'Sullivan A. (Eds), *The Oxford Handbook of Wetland Archaeology*. pp. 585-597. Oxford University Press. Oxford.
- Magri D., Follieri M. 1992 Transitions from interglacial to glacial in the pollen record from Valle di Castiglione (Roma). In *Start of a Glacial*. pp. 23-36. Springer. Berlin Heidelberg.
- Magri A., Cattani M., Tusa S. 2015 Recipienti ceramici per il consumo di sostanze liquide nell'abitato dell'et  del Bronzo di Mursia, Pantelleria (TP), L RSIIPP; *Preistoria del Cibo, L'alimentazione nella preistoria e nella protostoria*, Roma 5-9 ottobre 2015.
- Malde H.E.1964 The ecological significance of some unfamiliar geologic processes. In Hester J.J, Scjoenwetter J. The reconstruction of past environments (Proceedings of the Fort Bergwin Conference on Paleocology, 1962), *Fort Bergwin Research Center N. 3*: 7-15.
- Maltby E 2009. The changing wetland paradigm. In Maltby E., Barker T. (Eds.) *The wetlands handbook*. pp. 3-42. Blackwell. Oxford.
- Maltby E., Barker T. 2009 *The Wetlands Handbook, 2 Volume Set*. John Wiley & Sons. New York.

- Mameli L., Barcelò J.A., Estevez J. 2002 The statistics of archaeological deformation processes. An archaeological experiment. In Burenhult G., Arvidssen J. (Eds), *Archaeology at the Interface*, British Archaeological Reports International series. Archeopress. Oxford.
- Mandel R.D. 1995 Geomorphic Controls of the Archaic Record in the Central Plains of the United States. In Bettis E.A. (Ed). *Archaeological Geology of the Archaic Period in North America*. pp. 37-66. Geological Society of America Special Paper 297. Boulder.
- Mandel R., Bettis E.A. 2001 Use and analysis of soils by archaeologists and geoscientists. A North American perspective. In Goldberg P., Holliday V.T., Ferring C.R. (Eds.). *Earth Sciences and Archaeology*. pp. 173–204. Kluwer Academic/Plenum Publishers. New York.
- Marchetti M., 2002. Environmental changes in the central Po plain (Northern Italy) due to fluvial modifications and man's activities. *Geomorphology* 44 (3-4): 361-373.
- Marciniak A. 1999 Faunal materials and interpretive archaeology—epistemology reconsidered. *Journal of Archaeological Method and Theory* 6(4): 293-320.
- Mardia K.V. 1970 *Families of bivariate distributions* (Vol. 27). Griffin. London.
- Mardia K.V. 1985 Mardia's Test of Multinormality. In Kotz S., Johnson N.L. (Eds.). *Encyclopedia of Statistical Sciences*. Volume 5. pp. 217-221. Wiley. New York.
- Marean C.W. 1991. Measuring the post-depositional destruction of bone in archaeological assemblages, *Journal of Archaeological Science* 18: 677-694.
- Marean C.W., Bertino L. 1994 Intrasite spatial analysis of bone: subtracting the effect of secondary carnivore consumers. *American Antiquity* 59: 748-768.
- Markofsky S., Bevan A. 2012 Directional analysis of surface artefact distributions: a case study from the Murghab Delta, Turkmenistan. *Journal of Archaeological Science* 39 (2): 428-439.
- Martin T. G., Wintle B.A., Rhodes J.R., Kuhnert P.M., Field, S.A., Low-Choy S. J., Possingham H.P. 2005 Zero tolerance ecology: improving ecological inference by modelling the source of zero observations. *Ecology letters* 8(11): 1235-1246.
- Martinelli N. 2005 *Dendrocronologia e Archeologia: situazione e prospettive della ricerca in Italia*. British Archaeological Reports International Serie 1452. pp.437–48. Archeopress. Oxford.
- Martínez-Moreno J., Mora Torcal R., Roy Sunyer M., Benito-Calvo A. 2015 From site formation processes to human behaviour: Towards a constructive approach to depict palimpsests in Roca dels Bous. *Quaternary International* 1-12.
- Marzatico F. 2004 150 years of lake dwelling research in northern Italy. In Menotti F (Ed.), *Living on the lake in Prehistoric Europe: 150 Years of Lake-dwelling Research*, 83-97.
- Mathieu J.R. 2002 *Experimental archaeology: Replicating past objects, behaviours and processes*. BAR International Series 1035. Archaeopress. Oxford.

- Matthews W. 1995 Micromorphological characterization and interpretation of occupation deposits and microstratigraphic sequences at Abu Salabikh, Iraq. In Barham T., Bates M., Macphail R.I. (Eds.). *Archaeological sediments and soils: Analysis, interpretation, and management*. pp. 41–76. Archetype Books. London.
- Matthews W., French C.A.I, Lawrence T., Cutler D.F., Jones M.K. 1997 Microstratigraphic traces of site formation processes and human activities. *World Archaeology* 29 (2): 281-308.
- Maximiano Castillejo A. 2007 *Teoría Geoestadística aplicada al análisis de la variabilidad espacial arqueológica intra-site* (Doctoral dissertation, Tesis doctoral, Universidad Autónoma de Barcelona, Departamento de Prehistoria).
- Mazza R., Capelli G. 2010 Hydrogeology of the Colli Albani unit. In: Funicello, R. & Giordano, G. (eds) *The Colli Albani Volcano*. Special Publication of IAVCEI, 3. The Geological Society. London.
- Mc Brearty S., Bishop L., Plummer T., Dewar R., Conard N. 1998 Tools Underfoot: Human trampling as an agent of Lithic artifact Edge Modification. *American Antiquity* 63: 108-29.
- McCall G.S. 2006 Multivariate perspectives on change and continuity in the Middle Stone Age lithics from Klasies River Mouth, South Africa. *Journal of human evolution* 51(4): 429-439.
- McEwan D.G. 2012 Qualitative Landscape Theories and Archaeological Predictive Modelling—A Journey Through No Man’s Land? *Journal of Archaeological Method and Theory* 19(4): 526-547.
- McGlade J. 1995 *Archaeology and the ecodynamics of human-modified landscape*. *Antiquity* 69: 113-132.
- McGlade J. 1997 Archaeology and the evolution of cultural landscapes: Towards an interdisciplinary research agenda. In Ucko P.J., Layton R.J. (Eds.). *The Archaeology and Anthropology of Landscape*. pp.458-482. Routledge. London.
- McGuire R.H., Schiffer M.B. 1982 *Hohokam and Patayan*. Academic Press. New York.
- McKellar J.A. 1983 Correlates and the explanation of distributions, *Atlantic Occasional Paper* 4, Department of Anthropology. University of Arizona. Tucson.
- McKee B.R. 2007 *Volcanism, household archaeology, and formation processes in the Zapotitan Valley, El Salvador*. Arizona Press. Arizona.
- Meadow R.W. 1976 Methodological concerns in Zoo-Archaeology, *IX Congress UISPP*. pp. 110-123.
- Mees F., Verschuren D., Nijs R., Dumont H. 1991 Holocene evolution of the crater lake at Malha, Northwest Sudan. *Journal of Paleolimnology* 5: 227–253.
- Melik A., 1946. Ljubljansko mostiščarsko jezero in dediščina po njem. Dela 1. *Razreda SAZU* 5. Ljubljana (in Slovene).

- Menotti F. 1999 The Abandonment of the ZH-Mozartstrasse Early Bronze Age Lake-settlement. GIS Computer Simulation of the Lake-level Fluctuation Hypothesis. *Oxford Journal of Archaeology*, 18 (2): 143-155.
- Menotti F. 2001a The Pfahlbauproblem and the History of Lake-Dwelling Research in the Alps. *Oxford journal of archaeology* 20 (4): 319-328.
- Menotti F. 2001b *The missing period: Middle Bronze Age lake-dwellings in the Alps* (Vol. 968). British Archaeological Reports Limited.
- Menotti F. 2003 Cultural response to environmental change in the Alpine lacustrine regions: the displacement model. *Oxford Journal of Archaeology* 22(4): 375-396.
- Menotti F. 2004 *Living on the lake in prehistoric Europe: 150 years of lake-dwelling research*. Routledge. London.
- Menotti F., Baubonis, Z., Brazaitis D., Higham T., Kvedaravicius M., Lewis H., Motuzaite G., Pranckenaite, E. 2005. The first lake-dwellers of Lithuania: Late Bronze Age pile settlements on Lake Luokesas. *Oxford Journal of Archaeology* 24 (4): 363–401.
- Menotti F. 2009 Climate variations in the Circum-Alpine region and their influence on Neolithic-Bronze Age lacustrine communities: displacement and/or cultural adaptation, in M. Budja (Ed.) *Documenta Prehistorica XXXVI*, Ljubljana: Faculty of Art, University of Ljubljana, 61-66.
- Menotti F. 2012 *Wetland archaeology and beyond: theory and practice*. Oxford University Press. Oxford.
- Menotti F., Rubat Borel F., Köninger J, Martinelli N. 2012 Viverone (BI)-Azeglio (TO), sito palafitticolo Vi1-Emissario: indagini subacquee e campionamento dendrocronologico. *Quaderni della Soprintendenza Archeologica del Piemonte* 27: 100-5.
- Menotti F. O'Sullivan A. 2013 *The Oxford Handbook of Wetland Archaeology*. Oxford University Press. Oxford.
- Mennis J., Tomlin C.D. 2005 Cubic map algebra functions for spatio-temporal analysis. *Cartography and Geographic Information Science* 32: 17–32.
- Mercuri A.M., Accorsi C.A., Bandini Mazzanti M.B., 2002. The long history of Cannabis and its cultivation by the Romans in central Italy, shown by pollen records from Lago Albano and Lago di Nemi. *Vegetation History Archaeobotany* 11: 263-276.
- Mercuri A.M., Accorsi C.A., Bandini Mazzanti M, Bosi G., Cardarelli A., Labate D., Marchesini M., Trevisan Grandi G. 2006 Economy and environment of Bronze Age settlements – Terramaras- on the Po Plain (Northern Italy): first results from the archaeobotanical research at the Terramara di Montale, *Vegetation History and Archaeobotany* 16 (1): 43-60.
- Mercuri A. M., Montecchi M. C., Pellacani G., Florenzano A., Rattighieri E., Cardarelli A. 2014 Environment, human impact and the role of trees on the Po plain during the Middle and Recent

- Bronze Age: pollen evidence from the local influence of the terramare of Baggiovara and Casinalbo. *Review of Palaeobotany and Palynology*
- Milek K.B. 2012 Floor formation processes and the interpretation of site activity areas: an ethnoarchaeological study of turf buildings at Thverá, northeast Iceland. *Journal of Anthropological Archaeology* 31 (2): 119-137.
- Mills B.J. 1989 Integrating Functional Analyses of Vessels and Sherds. *World Archaeology* 21 (1): 133-47.
- Minniti C. 2012 *Ambiente, sussistenza e articolazione sociale nell'Italia centrale tra Bronzo medio e Primo Ferro*. BAR International Series 2394. Archeopress. Oxford.
- Mitas L., Mitasova H. 1999 Spatial Interpolation. In Longley P., Goodchild M.F., Maguire D.J., Rhind D.W. (Eds.), *Geographical Information Systems: Principles, Techniques, Management and Applications*. Wiley. New York.
- Mitsch W.J., Gosselink J.G. 1993 *Wetlands*. Van Nostrand Reinhold. New York.
- Mitsch W.J., Gosselink J.G. 2000. The value of wetlands: importance of scale and landscape setting. *Ecological economics* 35 (1): 25-33.
- Mitsch W.J., Gosselink J.G. 2007. *Wetlands*. Hoboken.
- Moore P.D., Webb J.A., Collinson M.E. 1991 *Pollen Analysis*, Blackwell Scientific Publishers. Oxford.
- Muckle R.M. 1942 Beiträge zur Kenntnis der Uferfauna des Bodensee. *Beiträge zur naturkundlichen Forschung im Oberrheingebiet* 7: 5-109.
- Muckle R.J. 2006 *Introducing archaeology*, University of Toronto Press. Toronto.
- Müller F. 1993 Argumente zu einer Deutung von "Pfahlbaubronzen". *Jahrbuch der Schweizerischen Gesellschaft für Ur- und Frühgeschichte* 76: 71-92.
- Murray P. 1980 Discard location: the ethnographic data. *American Antiquity* 45: 490-502.
- Nagy G. 1999 Keramik und Kleinfunde der spätesbronzezeitlichen Siedlung, *Archäologie im Thurgau* 6, Departement für Erziehung und Kultur des Kantons Thurgau. Frauenfeld.
- Nance J. D. 1987 Research into the prehistory of the lower Tennessee-Cumberland-Ohio region. *Southeastern Archaeology*, 6 (2): 93-100.
- Nance J.D. 1988 Reliability, Validity, and Quantitative Methods in Archaeology. In Aldenderfer S.M. (Ed.). *Quantitative Research in Archaeology*. pp. 244-293. Sage Publications. Newbury Park.
- Nardi B. A. 1996 Studying context: A comparison of activity theory, situated action models and distributed cognition. In Nardi B.A. (Ed.) *Context and consciousness. Activity theory and human-computer interaction*. The MIT Press. Cambridge.

- Nash D.T., Petraglia M.D. 1987 *Natural formation processes and the archaeological record*, British Archaeological Reports. International Series 352. Archeopress. Oxford
- Nash S.E. 1996 Is curation a useful heuristic? In Odell G. (Ed.) *Stone tools: theoretical insights into human prehistory*. pp. 81-99. Springer. New York.
- Neal R.M. 1996 *Bayesian Learning for Neural Networks. Lecture Notes in Statistics* 118. Springer. New York
- Needham S., Macklin M.G. 1992 *Alluvial Archaeology in Britain*. Oxbow. Oxford.
- Needham S., Spence T. 1997 Refuse and the formation of middens. *Antiquity* 71: 77–90.
- Neiman F.D. 1997 Conspicuous consumption as wasteful advertising: A Darwinian perspective on spatial patterns in Classic Maya terminal monument dates. In Barton M.C., Clark G. A. (Eds.) *Rediscovering Darwin: Evolutionary Theory and Archaeological Explanation*. Vol 7 of Archaeological Paper of the American Anthropological Association 7. American Anthropological Association. Washington.
- Neustupný E. 2011 In: Kuna M. Archeologie pravěkých Čech 1 - Pravěký svět a jeho poznání. Praha: Archeologický ústav AV ČR, Praha, v.v.i.
- Nichols G. 1999 *Sedimentology & Stratigraphy*. Blackwell Science. Oxford.
- Nicholas G.P. 1988 Ecological Leveling: The Archaeology and Environmental Dynamics of Early Postglacial Land Use. In Nicholas G.P. (Ed.). *Holocene Human Ecology in Northeastern North America*. pp. 257-296. Plenum Press. New York.
- Nicholas D., Kramer C. 2001 *Ethnoarchaeology in Action*. Cambridge University Press. Cambridge.
- Nicholas G. P. 2003. Wet Sites, Wetland Sites and Cultural resource Management Strategies p. 262-270. In *The Enduring Records: the Environmental and Cultural Heritage of Wetlands*. Barbara A. P. (Ed.), Oxbow Books. Oxford.
- Nicholson R.A. 1991 *An investigation into variability within archaeologically recovered assemblages of faunal remains: the influence of pre-depositional taphonomic processes*. Unpublished D.Phil. thesis, University of York.
- Nicholson R. A. 2001 Taphonomic investigations. In Brothwell D.R., Pollard A.M. (Eds.). (D. Handbook of Archaeological Sciences. pp. 179–190. Wiley. Chichester.
- Nicholson R.A. 1996 Bone degradation, burial medium and species representation: debunking the myths, an experiment-based approach. *Journal of Archaeological Science* 23: 513–533.
- Nicolis O., Mateu J., D'Ercole R. 2010 Testing for anisotropy in spatial point processes. In *Proceedings of the Fifth International Workshop on Spatio-temporal Modelling (METMA5)*. Publisher Unidixital, Santiago de Compostela.

- Nicosia C., Balista C., Cupitò M., Ertani A., Leonardi G., Nardi S., Vidale M. 2011 Anthropogenic deposits from the Bronze Age site of Fondo Paviani (Verona, Italy): Pedochemical and micropedological characteristics. *Quaternary International* 243 (2): 280-292.
- Nielsen S.E. 1991 Trampling the Archaeological record: an experimental study. *American Antiquity* 56: 483-503.
- Niering W.A. 1985 *Wetlands*. Knopf. New York.
- Niknami K.A. 2007 A stochastic model to simulate and predict archaeological landscape taphonomy: monitoring cultural landscape values based on an Iranian survey project. *Archeologia e calcolatori* (18): 101-120.
- Oakes H., Thorp J. 1951 Dark clay soils of warm regions variously called Rendzina, Black Cotton Soils, Regur and Tirs, *Soil Science Society of America, Proceedings* 15: 347-354.
- O'Brian M.A. 2008. *Crisis of Waste?: Understanding the Rubbish Society*. Routledge. New York.
- O'Connell J.F. 1979 Room to move: contemporary Alyawara settlements and their implications for aboriginal housing policy, in Heppell M. (Ed.), *A black reality: Aboriginal camps and housing in remote Australia*. pp. 97-120. Australian Institute of Aboriginal Studies. Canberra.
- O'Connor T.P. 2000 *The archaeology of animal bones*. Sutton Roberts. Stroud.
- Odland J. 1988 *Spatial autocorrelation*. In: Thrall G.I. (Ed.). Sage University Scientific Geography Series no. 9. Sage Publications. Beverly Hills.
- Odum E.P. 1963 *Ecology: the link between the Natural and Social Sciences*, (2nd edition), Holt Rinehart and Winston. London.
- Oldfield F, Asioli A, Accorsi CA, Mercuri AM, Juggins S, Langone L, Rolph T, Trincardi F, Wolff G, Gibbs Z, Vigliotti L, Frignani M, van der Post K, Branch N. 2003 A high resolution late Holocene palaeoenvironmental record from the central Adriatic Sea. *Quaternary Science Reviews* 22: 319-342.
- Oliver M.A., Webster R. 1990 Kriging: a method of interpolation for geographical information systems. *International Journal of Geographical Information System* 4 (3): 313-332.
- Oliver M. A., Webster R. 2014 A tutorial guide to geostatistics: Computing and modelling variograms and kriging. *Catena* 113: 56-69.
- Olsson D. 1974 The Dialectics of Spatial Analysis. *Antipode* 6 (3): 50-62.
- Ó Néill J, Plunkett G., Whitehouse N. 2007 The archaeological and paleoecological investigation of a Middle Bronze Age settlement at Ballyarnet Lake, County Derry, Ulster. *Journal of Archaeology* 66: 39-49.
- Ord J. K., Getis A. 1995 Local spatial autocorrelation statistics: distributional issues and an application. *Geographical analysis* 27(4): 286-306.

- Oron M., Goren-Inbar N. 2014 Mousterian intra-site spatial patterning at Quneitra, Golan Heights. *Quaternary International* 331: 186-202.
- Orton C. 1993 How many pots make five?—An historical review of pottery quantification. *Archaeometry*, 35 (2): 169-184.
- Orton C.R., Tyers P.A. 1992 Counting broken objects: the statistics of ceramic assemblages, in *New developments in archaeological science; a joint symposium of the Royal Society and the British Academy, February 1991* (ed. A. M. Pollard). pp. 163–84. Proceedings of the British Academy, 77 published for The British Academy by Oxford University Press.
- Orton C. 2000 *Sampling in archaeology*. Cambridge University Press. Cambridge.
- Orton C. 2004 Point Pattern Analysis Revisited. *Archaeologia e Calcolatori* 15: 299-315.
- Orton, J. 2007 The sampling of ephemeral shell scatters in Namaqualand, South Africa. *South African Archaeological Bulletin* 62 (185): 74.
- Orton C. 2007 Horse kicks, flying bombs and potsherds: statistical theory contributes to archaeological survey. *Archaeology International* 10.
- Osborne P.J. 1988 A Late Bronze Age insect fauna from the River Avon, Warwickshire, England; its implications for the terrestrial and fluvial environment and for climate, *Journal of Archaeological Science* 15: 715-27.
- Ostendorp W. 1990a Stratigraphische und sedimentologische Untersuchungen im Bereich der Station Hörne I am Bodensee-Untersee. *Bericht der Römisch-Germanischen Kommission* 71: 292-304.
- Ostendorp W. 1990b *Zur Stratigraphie und Sediment-Petrographie der Station Allensbach-Strandbad: Profilsäule E6. Siedlungsarchäologie im Alepnavorland II*. pp. 75-89. Forschungen und Berichte zur Vor- und Frühgeschichte in Baden-Württemberg 37. Theiss. Stuttgart.
- Oubiña C.P., Boado F.C., Estévez M.S. 1998 [Rewriting landscape: incorporating sacred landscapes into cultural traditions](#). *World Archaeology* 30 (1): 159-176.
- Pacciarelli M. 2001 *Dal villaggio alla città. La svolta protourbana del 1000 a.C. nell'Italia tirrenica*, Grandi contesti e problemi della protostoria italiana, IV, Firenze.
- Pascucci P., Mancini D. 2004-2005 L'insediamento di Monte Castellone (Monte S. Giovanni Campano, Frosinone) nel quadro della media età del bronzo del Lazio meridionale, *Latium* 21-22: 23-64.
- Palomo A., Piqué R., Terradas X., Bosch À., Buxó R., Chinchilla J, Tarrús, J. 2014 Prehistoric Occupation of Banyoles Lakeshore: Results of Recent Excavations at La Draga Site, Girona, Spain. *Journal of Wetland Archaeology* 14 (1): 58-73.
- Pandolfi, A., Ortiz M. 1998 Solid modeling aspects of three-dimensional fragmentation. *Engineering with Computers* 14.4: 287-308.

- Parker-Pearson M. Richards C. 1994 *Architecture and Order: Approaches to Social Space*. Routledge. London.
- Pauketat T.R. 1989 Monitoring Mississippian homestead occupation span and economy using ceramic refuse. *American Antiquity* 54: 288–310.
- Pearce M. 1998 New research on the terramare of northern Italy. *Antiquity* 72 (278): 743-746.
- Pearsall D.M. 2000 *Palaethnobotany: a Handbook of Procedures*. Academic Press. San Diego.
- Pearsall D.M., Piperno D.R. 1988, *Phytolith Analysis: an Archaeological and Geological Perspective*. Academic Press. San Diego.
- Peet R. 1977 *Radical Geography: Alternative viewpoints on contemporary social issues*. Maaroufa Press. Chicago.
- Pettijohn F.J. 1975 *Sedimentary Rocks* (3rd edition), Harper & Row Publishers. New York
- Pielou E. C. 1977 *Mathematical ecology*. Wiley. New York.
- Peeters H. 2004 Breaking Down an Early Neolithic Palimpsest Site – Some Notes on the Concept of Percolation Theory and the Understanding of Spatial Pattern Formation. In Nicolucci F., Hermon S. (Eds.). *Beyond the Artifact. Digital Interpretation of the Past. Proceedings of CAA 2004*. pp. 423-429. Archeolingua, Budapest.
- Peretto C. 2003 *Analisi informatizzata e trattamento dei dati delle strutture di abitato della preistoria e protostoria italiana*. Origines IIPP. Edizioni ETS. Pisa.
- Perini R. 1975 La palafitta di Fiavè-Carera: nota preliminare sugli scavi del 1972. *Preistoria Alpina Trento* 11: 25-64.
- Perini R. 1994 (a cura di), *Scavi archeologici nella zona palafitticola di Fiavé-Carera: campagne 1969-1976*, Servizio Beni Culturali della Provincia Autonoma di Trento, Trento, Parte III, voll. 1-2.
- Peroni R. 1994 *Introduzione alla Preistoria*. Laterza. Roma
- Peroni R. 1996 *L'Italia alle soglie della storia*. La Terza. Roma-Bari.
- Pétréquin P. 1984 *Gens de l'eau, gens de la terre: ethno-archéologie des communautés lacustres*. Hachette littérature.
- Pétréquin A.M., Pétréquin P. 1984 *Habitat lacustre du Bénin: Une approche ethnoarchéologique*. ADPF. Paris.
- Pétréquin P., Magny M. 1986 *Erosion/sédimentation des bords de lacs*. Les Lacs de la Combe d'Ain. Maison des sciences de l'homme Paris. Paris.
- Pétréquin A.M., Pétréquin, P. 1988 *Le Néolithique des lacs: préhistoire des lacs de Chalain et de Clairvaux (4000-2000 av. J.-C.)*. Éd. Errance.

- Pétrequin P. 1997 Stratigraphie et stratégie de fouille. In Pétrequin P. (Ed.). *Chalain station 3. 3200–2900 av. J.-C.* pp. 37–54. Maison des sciences de l'homme. Paris.
- Pétrequin P., Bailly M. 2004 Lake-dwelling research in France. In Menotti F. (Ed.) *Living on the Lake in Prehistoric Europe: 150 Years of Lake-dwelling Research*. Routledge. London.
- Pétrequin P. Magny M., Bailly M 2005 Habitat lacustre, densité de population et climat- L'exemple du Jura français. In Della Casa P., Trachsel M. (Eds.) *WES'04- Wetland Economies and Societies*. pp. 143-68Chronos. Zurich.
- Piccoli A. 1982 Saggio esplorativo nell'insediamento perilacustre di Castellaro Lagusello (MN). *Studi in onore di Ferrante Rittatore Vonwiller, parte prima, preistoria e protostoria 2*: 443-85.
- Piccoli A., Peroni R. 1991 Per una ricostruzione della sequenza cronologica dell'isolone del Mincio nell'ambito dell'Età del Bronzo padana. *Rassegna di Archeologia 10*: 295-317.
- Pichtel J. 2005 Waste management practices. Municipal, Hazardous, and Industrial. CRC Press. New York.
- Pielou E.C. 1960. A single mechanism to account for regular, random and aggregated populations. *Journal of Ecology* 48: 575–584.
- Pigeot N. 1987 *Magdaléniens d'Etiolles: économie de débitage et organization sociale*, Gallia Préhistoire Supplément 25, Paris CNRS.
- Piotrowski W. 1998 The importance of the Biskupin wet site for twentieth-century Polish archaeology. In Bernick K. (Ed.). *Hidden dimensions: The cultural significance of wetland archaeology*. pp. 89-106. University of British Columbia Press, Vancouver.
- Piperno D.R. 2006 *Phytoliths: a comprehensive guide for archaeologists and Palaeoecologists*. Walnut Creek CA. Altamira.
- Pizziolo G., Sarti L. 2005 Landscape archaeology in Sesto Fiorentino: a GIS analysis for investigating settlement strategies in wetland area. In Berger J.F., Bertoncello, F., Braemer F., Davtian G., Gazenbeek M. (Eds.) *Temps et espaces de l'homme en société, analyses et modèles spatiaux en archéologie*. pp. 443–452. XXV Rencontres Internationales D'archéologie et D'histoire D'antibe. Editions APDCA. Antibes.
- Pizziolo G., Viti S. 2008 A 3D Perspective in the Interpretation of Living-floor Morphologies: Intrasite Analysis of Prehistoric Contexts. In Jerem E., Redő F., Szeverényi V. (Eds.) *On the Road to Reconstructing the Past. Computer Applications and Quantitative Methods in Archaeology (CAA). Proceedings of the 36th International Conference*. Budapest, April 2-6, 2008. pp. 390-398. Archaeolingua. Budapest.
- Pizziolo G., Sarti L. 2015 *Predicting Prehistory. Predictive models and field research Methods for detecting prehistoric contexts*. Museo e Istituto Fiorentino di Preistoria « Paolo Graziosi ». Siena.
- Platt N.H., Wright V.P. 1991 Lacustrine carbonate: Facies models, facies distribution and hydrocarbon aspects. In Anadón P., Cabrera L., Kelts K. (Eds.). *Lacustrine Facies Analysis*. pp.

57–74. International Association of Sedimentologists, Special Publication 13. Blackwell. Oxford.

Plog S. 1976 Relative Efficiencies of Sampling Techniques for Archaeological Surveys. *The Early Mesoamerican Village*. pp. 136-158. Academic Press. New York.

Plog, S., Plog F., Wait W. 1978 Decision making in modern surveys. In Schiffer M.B. (Ed.) *Advances in archaeological method and theory* (Vol. 1), pp. 383-421. Academic Press. New York.

Pollard A.M., Heron C. 1996 *Archaeological Chemistry*. The Royal Society of Chemistry. Cambridge.

Porčić M. 2012, De facto refuse or structured deposition? House inventories of the Late Neolithic Vinca culture. *STARINAR*. Nouvelle série volume LXII: 19-43.

Portillo M., Bofill M., Molist M. Albert R.M. 2013 Phytolith and use-wear functional evidence for grinding stones from the Near East. In Anderson P.C., Cheval C., Durand A. (Eds.). *Regards croisés sur les outils liés au travail des végétaux. An interdisciplinary focus on plant-working tools*. pp. 205–218. Éditions APDCA. Antibes.

Pranckênaitė E. 2014 Living in wetlands in the southeastern Baltic region during the Late Bronze to early Iron Age: the archaeological context of the Luokesa lake settlements. *Vegetation history and archaeobotany* 23(4): 341-354.

Preucel R.W., Meskell L. 2004 Places. *A Companion to Social Archaeology*. pp. 215-229. John Wiley & Sons. New York.

Price D.T., Brown J.A. 1985 *Prehistoric Hunter-Gatherers: the emergence of cultural complexity*, Academic Press. New York.

Provenzano N. 1997 Produzione in osso e corno delle terramare emiliane. *M. Bernabò Brea & A. Cardarelli et M. Cremaschi (eds.), Le terramare. La più antica civiltà padana*, pp. 524-544. Electa. Milano.

Pyddoke E. 1961 *Stratification for the archaeologist*. Phoenix House. London.

Pye K. 1995 The nature, origin and accumulation of loess. *Quaternary Science Reviews* 14: 653–666.

Quesada P., Baena J., Blasco C. 1994 An application of GIS to intra-site spatial analysis: The Iberian Iron Age cemetery at El Cigarralejo (Murcia, Spain). In Huggett J., Ryan N. (Eds.). CAA94. *Computer Applications and Quantitative Methods in Archaeology 1994* (BAR International Series 600). pp. 137-146. Tempus Reparatum. Oxford.

Rafferty J. 2001 Determining duration at prehistoric sites: short-term sedentary settlement at Josey farm, NE Mississippi. *Journal of Field Archaeology* 28: 347–366.

Ramseyer D., Roulière-Lambert M. J. 1996 *Archéologie et érosion: Mesures de protection pour la sauvegarde des sites lacustres et palustre*. Lons-Le-Saunier: Centre Jurassien Du Patrimoine.

- Ramseyer D., Roulière-Lambert M. J. 2006 *Archéologie et érosion-2: Zones humides en peril*. Lons-Le-Saunier: Centre Jurassien Du Patrimoine.
- Rapp G., Hill C.L. 1998 *Geoarchaeology*. Yale University Press. New Haven.
- Rapp R.G., Hill C.L. 2006 *Geoarchaeology: the Earth-Science approach to archaeological interpretation*, Yale University Press. Yale.
- Rathje W.L., Schiffer M.B. 1982 *Archaeology*. Harcourt Brace Jovanovich. New York.
- Rathje W.L., Murphy C. 1992 *Rubbish! The Archaeology of Garbage*. Haper Collins. New York.
- Recchia G. 1997 L'analisi degli aspetti funzionali dei contenitori ceramici: un'ipotesi di percorso applicata all'età del Bronzo dell'Italia Meridionale, *Origini XXI*: 207-306.
- Recchia G., Levi S.T. 1999 Morfologia funzionale e analisi archeometriche: considerazioni preliminari sulla ceramica dell'età del Bronzo di Coppa Nevigata. 19 *Convegno Nazionale sulla Preistoria- Protostoria-Storia della Daunia, Atti, Tomo Primo*, a cura di Armando Gravina, San Severo, pp. 157-166.
- Recchia G. 2000 La funzione dei contenitori ceramici dell'età del Bronzo nell'Italia meridionale: una prospettiva etnoarcheologica, pp. 111-122. *Archeologia Postmedievale, Società, Ambiente, Produzione 4*. Edizioni all'Insegna del Giglio. Firenze.
- Recchia G. 2001 Archeologia della vita: funzione dei vasi ed aree interne all'abitato. Un esempio da Coppa Nevigata, pp. 245-252, in *21 Convegno Nazionale sulla Preistoria- Protostoria- Storia, Atti San Severo 2001*, a cura di Armando Gravina.
- Read D.W. 1975 Regional sampling. In Mueller M. (Ed.), *Sampling in Archaeology*. pp. 45-60. University of Arizona Press. Tucson.
- Redman C.L. 1974 Archaeological sampling strategies. Addison-Wesley. *Module in Anthropology* 55.
- Reimer P.J., Baillie, M. G. L., Bard E., Bayliss A, Beck J.W., Bertrand, C.J.H., Blackwell P. G., Buck C.E., Burr G., Cutler K. B., Damon, P. E., Edwards R.L., Fairbanks R.G., Friedrich M., Guilderson T.P., Hogg, A. G., Hughen, K.A., Kromer B, McCormac F.G., Manning, S., Bronk Ramsey C, Reimer R.W., Remmele S., Southon J.R., Stuiver M., Talamo S., Taylor F.W., Van der Plicht J. And Weyhenmeyer C E 2004 IntCal04 terrestrial radiocarbon age calibration, 0-26 cal kyr BP. *Radiocarbon* 46 (3): 102-58.
- Reinerth H. 1928 *Die Wasserburg Buchau: eine befestigte Inselsiedlung aus der Zeit 1100-800 v. Chr.* Filser.
- Reitz E.J., Wing E.S. 1996 *Zooarchaeology*, Cambridge University Press. Cambridge.
- Rennell R. 2012 Landscape, experience and GIS: exploring the potential for methodological dialogue. *Journal of Archaeological Method and Theory* 19 (4): 510-525.
- Rena C.Y., Ruiz G., Pandolfi A. 2004 Numerical investigation on the dynamic behavior of advanced ceramics. *Engineering Fracture Mechanics* 71.4: 897-911.

- Renfrew C., Bahn P. 2000 *Archaeology: Theories, methods and practice*, (3rd edition). Thames & Hudson. London.
- Reno J.O. 2014 Toward a new theory of waste: from ‘matter out of place’ to signs of life. *Theory, Culture & Society* 31(6): 3-27.
- Rentzel P., Narten G.B. 2000 Zur Entstehung von Gehniveaus in sandig-lehmigen Ablagerungen. Experimente und archäologische Befunde. Jahresbericht der Archäologischen Bodenforschung des Kantons Basel-Stadt, pp. 31–52.
- Renzulli A., Santi P., Nappi G., Luni M., Vitali D. 2002 Provenance and trade of volcanic rock millstones from Etruscan–Celtic and Roman archaeological sites in Central Italy. *European Journal of Mineralogy* 14: 175–83.
- Repetto E.A., Radovitzky R., Ortiz M. 2000 Finite element simulation of dynamic fracture and fragmentation of glass rods. *Computer Methods in Applied Mechanics and Engineering* 183.1: 3-14.
- Retallack G.J. 1990 *Soils of the past*, Unwin Hyman. London.
- Rey S.J. 2014 Fast algorithms for a space-time concordance measure. *Computational Statistics* 29 (3-4): 799-811.
- Reynolds P.J. 1967 Experiment in Iron Age agriculture. *Transactions of the Bristol and Gloucestershire Archaeological Society* 86: 60-73.
- Reynolds P.J. 1976 Experimental archaeology and the Butser ancient farm project. *Rescue News* 11: 7-8.
- Reynolds P.J. 1979 *Iron Age farm- the Butser experiment*. British Museum. London.
- Reynolds P.J. 1999 Buster ancient farm: Hampshire UK. In Stone P. G., Planel P. G. (Eds.), *The constructed past: Experimental archaeology, education, and the public*. pp. 124-135. Routledge. London.
- Rice P.M. 1987 *Pottery Analysis, A Sourcebook*. The University of Chicago Press. Chicago and London.
- Rick J.W. 1976 Downslope Movement and Archaeological Intrasite spatial Analysis. *American Antiquity* 41 (2): 133-144.
- Rigaud J., Simek, J.F. 1991 Interpreting spatial patterns at Grotte XV. In Kroll E.M., Price T. D. (Eds.) *The interpretation of Archaeological Spatial Patterning*. pp. 199-220. Plenum Press. New York.
- Riguzzi F., Pietrantonio G., Baiocchi V., Mazzoni A. 2008 Water level and volume estimations of the Albano and Nemi lakes (central Italy). *Annals of Geophysics* 51: 563-573.
- Riguzzi F., Pietrantonio G., Devoti R., Atzori S., Anzidei M. 2009 Volcanic unrest of the Colli Albani (central Italy) detected by GPS monitoring test. *Physics of the Earth and Planetary Interiors* in press.

- Ringberg B., Erlström M. 1999 Micromorphology and petrography of Late Weichselian glaciolacustrine varves in southeastern Sweden. *Catena* 35: 147–177.
- Ringrose T J. 1992 Bootstrapping and correspondence analysis in archaeology. *Journal of Archaeological Science* 19(6): 615-629.
- Robinson S., Nicholson R.A., Pollard A.M., O'Connor T.P. 2003 An evaluation of Nitrogen Porosimetry as a Technique for Predicting taphonomic durability in animal bone. *Journal of Archaeological Science* 2003: 30: 391-403.
- Robbins L.H. 1973 Turkana material culture viewed from an archaeological perspective, *World Archaeology* 5: 209-214.
- Roberts N. 1989 *The Holocene: An Environmental History*. Blackwell. New York.
- Roberts M.B., Stringer C.B., Parfitt S.A. 1994 A hominid tibia from Middle Pleistocene sediments at Boxgrove, UK, *Nature* 369: 311–313.
- Robin C. 2002 Outside of houses. The practices of everyday life at Chan Nòohol, Belize. *Journal of Social Archaeology* 2 (2): 245-268.
- Robin C., Rothschild N.A. 2002 Archaeological ethnographies. Social dynamics of outdoor space. *Journal of Social Archaeology* 2 (2): 159-172.
- Robinson J.M., Zubrow E. 1999 Between spaces: interpolation in archaeology. *Geographic information systems and landscape archaeology*: 65-83.
- Robinson G. 2013 Re-building memory, identity and place: the long term re-use of prehistoric settlements of the Isles of Scilly. In Chadwick A.M. , Gibson C. D. (Eds.) *Memory, myth and long-term landscape inhabitation*. pp. 146-64. Oxbow Books, Oxford.
- Röder B., Doppler T., Pichler L., Pollmann B., Jacomet S., Schibler J. 2013 Beyond the settlement grid: investigating social differences through archaeobiology in waterlogged sites, *Journal of Neolithic Archaeology*: 12-46.
- Rolph T.C, Oldfield F., van der Post K.D .1996 Palaeomagnetism and rock-magnetism results from Lake Albano and the central Adriatic Sea (Italy). In Guilizzoni P and F Oldfield (Eds.) *Palaeoenvironmental Analysis of Italian Crater Lake and Adriatic Sediments*, *Memorie dell'Istituto Italiano di Idrobiologia* 55: 265-283.
- Rose C., Smith M. D. The Bivariate Normal. [Mathematical Statistics with Mathematica](#). pp. 216-226, 2002. Springer-Verlag. New York.
- Rosen A.M. 1986 *Cities of clay: the geoarchaeology of tells*. University of Chicago Press. Chicago.
- Rosenswig R.M. 2009 Early Mesoamerican garbage: ceramic and daub discard patterns from Cuauhtémoc, Soconusco, Mexico. *Journal of Archaeological Method and Theory* 16(1): 1-32.

- Rossignol J., Wandsnider L.A. 1992 *Space, time and archaeological landscapes*, Plenum Press. New York.
- Rothschild N.A., Mills B.J., Ferguson T.J., Dublin S. 1993 Abandonment at Zuni farming villages. In Cameron C.M., Tomka S.A. (Eds). *Abandonment of Settlements and Regions: Ethnoarchaeological and Archaeological Approaches*, pp. 123-37, Cambridge University Press. Cambridge.
- Roux V. 1986 *Le matériel de broyage à Tichitt (Mauritanie), Étude ethno-archéologique, Recherches sur les Civilisations*. Paris.
- Rovner I. 1983 Plant opal phytolith analysis: major advances in archaeobotanical research. In Schiffer M.B, *Advances in Archaeological Method and Theory* 6. pp. 225-266, Academic Press. New York.
- Rowlett R.M., Robbins M.C. 1982 Estimating original assemblage content to adjust for post-depositional vertical artifact movement, *World Archaeology* 14 (1): 73-83.
- Rowley-Conwy P. 2004 Animal bones and plant remains. In Bintliff J.L (Eds.) *A Companion to Archaeology*. pp. 291-310. Blackwell. Oxford.
- Royle A. G., Clausen F.L., Frederiksen P. 1981 Practical Universal Kriging and Automatic Contouring. *Geoprocessing* 1: 377-394.
- Roymans N., Gerritsen F., van der Heijden C., Bosma K., Kolen J. 2009 Landscape biography as research strategy: The case of the South Netherlands project. *Landscape Research* 34: 337-359.
- Ruby P. 1995 *Le Crêpuscule du marges. La premier Age du fer à Sala Consilina*. Napoli.
- Ruiz Rodriguez A, Molinos M 1991 Riflessioni per l'analisi microspaziale a partire dall'oppidum iberico della Plaza de Armas di Puente Tablas (Jaen, Spagna), in Leonardi G (Ed) *Processi formativi della stratificazione archeologica, Atti del Seminario internazionale Formation Processes and Excavation Methods in Archaeology: Perspectives*. Padova 15/27 luglio 1991 a cura di Giovanni Leonardi, Saltuarie dal laboratorio del Piovego 3, pp. 133-151, Dipartimento di Scienze dell'Antichità - Università degli Studi di Padova, Padova.
- Runnels C., Panagopoulou E., Murray P., Tsartsidou G., Allen S., Mullen K., Turloukis E. 2005 A Mesolithic landscape in Greece: testing a site-location model in the Argolid at Kandia. *Journal of Mediterranean Archaeology* 18 (2): 259.
- Ryves D.B., Jones V.J., Guilizzoni P., Lami A., Marchetto A., Battarbee E.W., Bettinetti R. Devoy E.C. 1996 Late Pleistocene and Holocene environmental changes at Lake Albano and Lake Nemi (central Italy) as indicated by algal remains. In Guilizzoni P., Oldfield F. (Eds.) *Palaeoenvironmental Analysis of Italian Crater Lake and Adriatic Sediments. Memorie dell'Istituto Italiano di Idrobiologia* 55: 119-148.
- Sadori L., Giraudi C., Petitti P., Ramrath A. 2004 Human impact at Lago di Mezzano (central Italy) during the Bronze Age: a multidisciplinary approach. *Quaternary International* 113 (1):5-17.

Sakaguchi T. 2007 Refuse patterning and behavioral analysis in a pinniped hunting camp in the Late Jomon Period: a case study in layer V at the Hamanaka 2 site, Rebun Island, Hokkaido, Japan. *Journal of Anthropological Archaeology* 26 (1): 28-46.

Šajnerová-Dušková A., Fridrich J., Fridrichová-Sýkorová I. 2009 Pitted and grinding stones from Middle Palaeolithic settlements in Bohemia: a functional study. In *Non-flint Raw Material Use in Prehistory: Old Prejudices and New Directions. Proceedings of the XV Congress of the UISPP*. pp. 1-10. Archaeopress. Oxford.

Salzani L. 1990 Insediamento dell'età del Bronzo alla Sabbionara di Veronella (VR). *Padusa* XXVI: 99-124.

Saña M., Bogdanovic I., Navarrete V. 2014 Taphonomic evaluation of the degree of historical representation of the archaeological bone samples in anaerobic versus aerobic environments: The Neolithic site of La Draga (Banyoles, Spain). *Quaternary International* 330: 72-87.

Saracco J.F., Royle J.A., DeSante D.F., Gardner B. 2010 Modeling spatial variation in avian survival and residency probabilities. *Ecology* 91 (7): 1885-1891.

Santi P., Antonelli F., Renzulli A., Pensabene P., 2004, Leucite phonolite millstones from the Orvieto production centre: new data and insights into the Roman trade, *Periodico di Mineralogia, Special Issue 3: 'A showcase of the Italian research in applied petrology'* 73: 57-69.

Santi P., Renzulli A., Gullo R. 2013 Archaeometric study of the hopper-rubber and rotary Morgantina-type volcanic millstones of the Greek and Roman periods found in the Aeolian archipelago (southern Italy). *European Journal of Mineralogy*, 25 (1): 39-52.

Santi P., Renzulli A., Bell M. 2015 The volcanic millstones from the archaeological site of Morgantina (Sicily): provenance and evolution of the milling techniques in the Mediterranean area. *Archaeometry* 57(5): 803-821.

Santos M. 2000 *La naturaleza del espacio: Técnica y tiempo, razón y emoción*. Ed. Ariel. Barcelona.

Santoro Bianchi S., Fabbri B. 1997 *Il contributo delle analisi archeometriche allo studio delle ceramiche grezze e comuni. Il rapporto forma/funzione/impasto*. Imola

Schaetzl R.J., Sorenson C.J. 1987 The concept of "buried" versus "isolated" paleosols: examples from northeastern Kansas. *Soil Science* 143: 426-435.

Schibler J. Studer J. 1998 Haustierhaltung und Jagd während der Bronzezeit der Schweiz/Elevage et chasse à l'âge du Bronze en Suisse. In S. Hochuli, U. Niffeler and V. Rychner (eds) *Die Schweiz vom Paläolithikum zum frühen Mittelalter, SPM III: Bronzezeit*. pp. 171-191. Schweizerische Gesellschaft für Ur- und Frühgeschichte. Basel.

- Schibler J. 2005 Bones as a key for reconstructing the environment, nutrition and economy of the lake-dwelling societies. In Menotti F. (Ed). *Living on the Lake in Prehistoric Europe. 150 years of lake dwelling research.* pp. 144-161. Routledge. London.
- Schibler J., Jacomet S. 1999 Archaeozoological and archaeobotanical evidence of human impact on Neolithic environments in Switzerland. In Beneck N. (Ed), *The Holocene History of the European Vertebrate Fauna- Modern Aspects of Research. Archäologie in Eurasien vol. 6.* pp. 339-354, Verlag Marie Leidorf. Rahden.
- Schick K.D. 1986 Stone Age sites in the making: experiments in the formation and transformation of archaeological occurrences, *British Archaeological Reports. International Series 314.* Archeopress. Oxford
- Shick K.D. 1987 Modeling the formation of Early Stone Age artifact concentrations, *Journal of Human Evolution 16 (7):* 789-807.
- Schiffer M.B. 1972 Archaeological context and systemic context. *American Antiquity 37 (2):* 156-165.
- Schiffer M.B. 1976 *Behavioral archeology.* Academic Press. New York.
- Schiffer M.B. 1977 Toward a unified science of the cultural past. In South S. *Research strategies in historical archaeology.* pp. 13-50. Academic Press. New York.
- Schiffer M.B. 1983 Toward the identification of formation processes. *American Antiquity 48:* 675-706.
- Schiffer M.B. 1985 IS there a "Pompeii premise" in archaeology? *Journal of Anthropological Research 41:* 18-41.
- Schiffer M.B. 1987 *Formation processes of the archaeological record.* University of New Mexico Press. Albuquerque.
- Schiffer M.B. 1995 Social Theory in History in Behavioural Archaeology, in Skibo J.M., Walker W.H. and Nielsen A.E. *Expanding Archaeology,* pp. 22-35. University of Utah Press. Salt Lake City.
- Schiffer M.B. 1996 *Formation processes of the archaeological record.* University of Utah Press. Salt Lake City.
- Schiffer M.B., Hollenback K. L., Skibo J.M. and Walker W.H. 2010, *Behavioral archaeology: Principles and practice.* Equinox. Salt Lake City.
- Schindler C. 1976 *Eine geologische Karte des Zürichsees und ihre Deutung. Eclogae geologicae Helveticae 69:* 125–138.
- Schlanger N. 1996 Understanding Levallois: lithic technology and cognitive archaeology. *Cambridge Archaeological Journal 6 (2):* 231-254.

- Schlichtherle H. 2004 Lake-dwellings in south-western Germany: history of research and contemporary perspectives. In Menotti F. (Ed.). 2004 *Living on the lake in prehistoric Europe: 150 years of lake-dwelling research*. pp. 22-36. Routledge. London.
- Schmader M.F., Graham M. 2015 Ethnoarchaeological observation and archaeological patterning: A processual approach to studying sedentism and space use in pitstructures from central New Mexico. *Journal of Anthropological Archaeology* 38: 25-34.
- Schmid E. 1972 *Atlas of animal bones for prehistorians, archaeologists and quaternary geologists*. Elsevier Publishing Company. New-York.
- Schmidheiny M. 2006 *Zürich-Mozartstrasse (ZH): die frühbronzezeitliche Besiedlung*. FO-publishing. Zürich.
- Schmidheiny M. 2011 Zürich "Mozartstrasse". Neolithische und bronzezeitliche Ufersiedlungen. Band 4: Die frühbronzezeitliche Besiedlung. *Monographien der Kantonsarchäologie Zürich* 42.
- Schmitz O., Karssenberg D., De Jong K., De Kok J.L., De Jong S.M. 2013 Map algebra and model algebra for integrated model building. *Environmental modelling & software* 48: 113-128.
- Schneider J. 2002 Milling tool design, stone textures and function. In Treuil R., Procopiou H. (Eds.). pp. 31-53. *Mouldre et Broyer*. Publications du C.R.N.S. Paris
- Schöbel G. 2002 *Archaeological Open-air Museums in Europe*. EXARC. Markdorf, Zanker.
- Schöbel G 2003 *Lake-dwelling Museum of Unteruhldingen*, Museum Guide. Markdorf, Zanker.
- Schöbel G. 2011 Das Hornstaadhaus – Ein archäologisches Langzeitexperiment. Zwischenbericht 2010–2011. *Experimentelle archäologie in Europa* 10: 138–142.
- Schoumacker A. 1993 Apports de de la technologie et de la pétrographie pour la caractérisation des meules, Traces at fonction: les gestes retrouvés. *Colloque international de Liège, Eraul*, vol. 50: 165-176.
- Schreier H., Orteu J.J., Sutton M.A. 2009 *Image correlation for shape, motion and deformation measurements*. Springer. New York.
- Schumm S.A. 1991 *To interpret the Earth: ten ways to be wrong*, Cambridge University Press. Cambridge.
- Schurrenberger D., Russell J., Kelts K. 2003 Classification of lacustrine sediments based on sedimentary components. *Journal of Paleolimnology* 29: 141–154.
- Seifert M. 1996 Der archäologische Befund von Zug-Sumpf, in Regierungsrat Des Kantons Zug (Ed.) *Die Dorfgrschichte*. pp. 1-197. Kantonales Museum für Urgeschichte Zug.. Zug.

- Sellet F. 1993 Chaîne opératoire; the concept and its applications, *Lithic technology* 18 (1-2): 106-112.
- Sevink J., van der Plicht J., Feiken H., van Leusen M., Bakels, C.C. 2013 The Holocene of the Agro Pontino graben: Recent advances in its palaeogeography, palaeoecology, and tephrostratigraphy. *Quaternary International* 303: 153-162.
- Silberman N.A., Bauer A.A. 1996 *The Oxford Companion to Archaeology*. Oxford University Press. Oxford.
- Silver I. 1969 The ageing of domestic animals. In Brothwell D., Higgs E. (Eds.) *Science in Archaeology*. (2nd edition). pp. 283-302. Thames. London.
- Shackley M .L. 1975 *Archaeological sediments: a survey of analytical methods*. Halsted Press. New York.
- Shackley M.L. 1981 *Environmental Archaeology*. George Allen & Unwin. London.
- Shanks M., Tilley C. 1987 *Social Theory and Archaeology*. Polity Press. Cambridge.
- Sharitz, R.R., Mitsch, W.J. 1993 Southern floodplain forests. *Biodiversity of the southeastern United States: lowland terrestrial communities*. John Wiley and Sons. New York.
- Sheals J.G. 1969 *The Soil Ecosystem*. The Systematics Association. London.
- Sheets P.D., Payson D. 1983a Summary and conclusions. In Sheets P.D., Grayson D.K. (Eds.), *Archaeology and volcanism in Central America: the Zapotitán Valley of El Salvador*, pp. 275-293. University of Texas Press. Austin.
- Sheets P.D. 1983b *Archaeology and volcanism in Central America: the Zapotitán Valley of El Salvador*. University of Texas Press. Austin.
- Sheets P.D. 2002 *Before the Volcano Erupted: the ancient Cerén Village in Central America*. University of Texas Press. Austin.
- Sheets P.D., Payson D., Grayson D.K. 1979 *Volcanic activity and human ecology*, Academic Press. New York.
- Shennan S. 1997 *Quantifying archaeology*. University of Iowa Press. Iowa.
- Shimada I. 2005 Experimental archaeology. In Maschner H.D. G., Chippindale C. (Eds.), *Handbook of archaeological methods*. pp. 603-42. AltaMira. Lanham.
- Shott M.J. 1987 Feature discovery and the sampling requirements of archaeological evaluations. *Journal of field archaeology*, 14(3): 359-371.
- Shott M.J. 1989 On tool-class use lives and the formation of archaeological assemblages. *American Antiquity* 9-30.
- Shott M.J. 1996 Mortal Pots: On Use Life and Vessel Size in the formation of ceramic assemblages. *American Antiquity* 61 (3): 463-82.

- Shott M. J. 1998 Status and role of formation theory in contemporary archaeological practice. *Journal of archaeological research* 6(4): 299-329.
- Shott M.J. 2000 The Quantification Problem in Stone-Tool Assemblages. *American Antiquity* 65 (4): 725-738.
- Shott M.J., Olson E.C. 2015 Scale Of production at prehistoric quarries: a pilot study in extending the “analytical core unit” concept. *Lithic Technology* 40(3): 218-230.
- Shott M.J. 2003 Chaîne opératoire and reduction sequence. *Lithic technology* 28 (2): 95-105.
- Shott M.J. 2006 *Formation Theory in Archeology: Readings from American Antiquity and Latin American Antiquity*. Society for American Archaeology. Washington DC.
- Shott M.J., Sillitoe P. 2004 Modeling use-life distributions in archaeology using New Guinea Wola ethnographic data. *American Antiquity* 69: 339-55.
- Shubash G., Maiti S., Geubelle P.H., Ghosh D. 2008 Recent advances in dynamic indentation fracture, impact damage and fragmentation of ceramics. *Journal of the American Ceramic Society* 91 (9): 2777-2791.
- Sikora L.J., Kenney D.R. 1983 Further aspects of soil chemistry under anaerobic conditions. In Gore A.J.P. (Ed.), *Ecosystems of the world. Mires, Swamps, bog, fen and moor*. pp.247-256. Elsevier Scientific. Amsterdam.
- Skibo J.M. 1992 *Pottery Function. A Use-alternation perspective, Interdisciplinary contributions to archaeology*. New York.
- Silverman B.W. 1986 *Density estimation for statistics and data analysis* (Vol. 26). CRC press. London.
- Simek J.F., Larick R.R. 1983 The recognition of multiple spatial patterns: a case study from the French Upper Paleolithic. *Journal of Archaeological Science* 10: 165-180.
- Simek J.F. 1984 Integrating Pattern and Context in Spatial Archaeology. *Journal of Archaeological Science* 11: 405-420.
- Sinopoli C.M. 1991 *Approaches to Archaeological Ceramics*. Plenum Press. New York.
- Smith M.A. 1955 The limitations of inference in archaeology. *Archaeological Newsletter* 6:3-7.
- Smith M.F. 1985 Toward an Economic Interpretation of Ceramics: relating vessel size and shape to use. in Nelson B.A. (Ed.). *Decoding Prehistoric Ceramics*. pp. 254-309. Carbondale.
- Smith D.N. 2002 The insect remain. In Coates G.A. (Ed.). *Prehistoric and Romano-british Landscape: Excavations at Whitmoor Haye Quarry, Staffordshire 1997-1999*, British Archaeological Reports, British Series 340, pp. 67-72. Oxford.
- Soja E.W. 1989 *Postmodern Geographies: the Reassertion of Space in Critical Social Theory*. Verso. London.
- Soja E.W. 1996 *Thidspace: Journeys to Los Angeles and other Real-and-Imagined Places*. Blackwell. Oxford.

- Soja E.W. 2001 In different spaces'. *Proceedings of the 3rd International Symposium on Space Syntax Georgia Institute of Technology, Atlanta, GA, pp s1* (pp. 1-s1).
- Sokal R.R., Rohlf F.J. 1969 *The principles and practice of statistics in biological research*. pp. 399-400. WH Freeman and company. San Francisco.
- Sonka M., Hlavac V., Boyle R. 1993 *Image, Processing, Analysis and Machine Vision*. Chapman & Hall Computing Series. London.
- Storck J., Teague W.D. 1952 *Flour for Man's Bread. A History of milling*. University of Minnesota. St. Pauls.
- South S. 1977 *Method and theory in historical archaeology*. Academic Press. New York.
- South S. 1978 Pattern recognition in historical archaeology. *American Antiquity*: 223-230.
- South S. 1979 Historic site content, structure and function. *American Antiquity* 44: 213-237.
- Spark D.L. 1995 *Environmental Soil Chemistry*. Academic Press. San Diego.
- Spaulding A.C. 1968 Explanation in archaeology. In Binford S.R., Binford L.R. (Eds). *New perspectives in archaeology*. pp. 33-39. Aldine. Chicago.
- Speck J. 1955 Ausgrabungen in der spätbronzezeitlichen Ufersiedlung Zug-Sumpf. *Das Pfahlbauproblem*: 275-334.
- Stanislowski M.B. 1977 Ethnoarchaeology of Hopi and Hopi-Tewa pottery making: styles of learning. In Ingersoll D., Yellen Y. and MacDonald W. (Eds.) *Experimental Archaeology*, pp. 378-408. Columbia University Press. New York.
- Stegagno G. 1907 *I laghi intermorenici dell'anfiteatro Benacense: laghi, stagni e paludi*. Societa geografica italiana.
- Stein J.K. 1983 Earthworm activity: a source of potential disturbance of archaeological sediments. *American Antiquity* 48 (2): 277-289.
- Stein J.K. 1985 Archaeological sediments: a largely untapped reservoir of information, in N C Wilkie, W D W Coulson, *Contributions to Aegean archaeology: Studies in honor of William A McDonald*. pp. 143-259. Kendall/Hunt Publishing Company. Dubuque.
- Stein J.K. 1987 Deposits for archaeologists. In Schiffer M B (Ed.). *Advances in archaeological method and theory 11*, pp. 337-395. Academic Press. New York.
- Stein J.K. 2001 Understanding ancient state societies in the Old World. In Feinman G.M., Price T.D. (Eds), *Archaeology at the millennium: of paradigms and practice*, pp. 353-379. Springer. New York.
- Stein J.K., Deo J.N., Philips, L. S. 2003. Big sites—short time: accumulation rates in archaeological sites. *Journal of Archaeological Science* 30: 297–316.
- Stein M.L. 2012 *Interpolation of spatial data: some theory for kriging*. Springer Science & Business Media. New York.

- Steponaitis V. 1984 Technological Studies of Prehistoric Pottery from Alabama: Physical Properties and Vessel Function. In Van der Leeuw S.E., Pritchard A.C. (Eds.) *The Many Dimensions of Pottery*. pp. 79-122. Amsterdam.
- Stevenson M.G. 1982 Toward an understanding of site abandonment behavior: evidence from historic mining camps in the Southwest Yukon. *Journal of Anthropological Archaeology* 1: 237-265.
- Stevenson M.G. 1985 The formation of artefact assemblages at workshop/habitation sites: models from Peace Point in northern Alberta. *American Antiquity* 50 (1): 63-81.
- Steward J.H., Seltzer F.M. 1938 Function and configuration in archaeology. *American Antiquity* 4: 4-10.
- Stockton E.D 1973 Shaw's Creek shelter: human displacement of artifacts and its significance. *Mankind* 9: 112-117.
- Strobel M. 2000 *Die Schussenrieder Siedlung Taubried I (Bad Buchau, Kr. Biberach): ein Beitrag zu den Siedlungsstrukturen und zur Chronologie des frühen und mittleren Jungneolithikums in Oberschwaben. Forschungen und Berichte zur Vor- und Frühgeschichte in Baden-Württemberg 81*. Theiss-Verlag. Stuttgart.
- Stuart D.E., Gauthier R.P. 1981 *Prehistoric New Mexico: background for survey*, Historic Preservation Bureau. Santa Fe.
- Sullivan A.P. 1978 Inference and evidence in archaeology: a discussion of the conceptual problems In Schiffer M.B. (Ed.) *Advances in Archaeological Method and Theory* 1. pp. 182-222. Academic Press. New York.
- Sullivan A.P. 1989 The technology of ceramic reuse: formation processes and archaeological evidence. *World Archaeology* 21 (1): 101-114.
- Sullivan A.P. 2008 Ethnoarchaeological and archaeological perspectives on ceramic vessels and annual accumulation rates of sherds. *American Antiquity* 73 (1): 121-135.
- Summerfield M.A. 1991 *Global geomorphology: an introduction to the study of landforms*, Longman Scientific & Technical, Harlow.
- Surovell T.A., Brantingham P. J. 2007 A note on the use of temporal frequency distributions in studies of prehistoric demography. *Journal of Archaeological Science* 34: 1868-1877.
- Surovell T.A., Finley J.B., Smith G.M., Brantingham P.J., Kelly R. 2009 Correcting temporal frequency distributions for taphonomic bias, *Journal of Archaeological Science* 36: 1715–1724.
- Surovell T.A. 2012 *Toward a behavioral ecology of lithic technology: cases from Paleoindian archaeology*. University of Arizona Press. Arizona.
- Suter P.J, Jacomet S., Richter B., Schibler J., Schubert P. 1987 *Zürich "Kleiner Hafner": Tauchgrabungen 1981-1984*. Fotorotar AG. Zürich.

- Tagliacozzo A., Pino Uria B., Angle M. 2012. La caccia al cervo in un sito dell'età del Bronzo: il Villaggio delle Macine (Lago di Albano, Roma). In: De Grossi Mazzorin, J., Saccà, D., Tozzi, C. (Eds.), *Atti del 6° Convegno Nazionale di Archeozoologia. Associazione Ital. Di Archeozoologia*, Lucca, pp. 145–152.
- Tancik R. 1965. Pedološke značilnosti Ljubljanskega barja (Pedological features of the Ljubljana moor). *Geologija* 8: 58-79 (in Slovene with English abstract).
- Taylor W.W. 1948 A Study of Archaeology. *Memoirs of the American Anthropological Association* 69.
- Tardieu C. 2002 Application d'une méthode d'analyse spatiale au village lacustre néolithique de Charavines-les-Baigneurs (Isère, France). *Bulletin de la Société préhistorique française*, tome 99, n°2: 313-330.
- Terrenato N. 2004 Sample size matters! The paradox of global trends and local surveys. *Side-by-Side Survey: Comparative Regional Studies in the Mediterranean World*, Oxbow Books. Oxford.
- Tilley C. 1994 A phenomenology of landscape. Berg. Oxford.
- Thomas D.H. 1978 The awful truth about statistics in archaeology. In Contributions to archaeological method and theory (Schiffer M. B. (Ed.), *American Antiquity* 43.
- Thomas D.H., Kautz R.R., Melhorn W., Thompson R., Trexler D. 1983 The Archaeology of Monitor Valley. 1: Epistemology. *Anthropological Papers of the American Museum of Natural History New York*, 58 (1): 1-194.
- Thomas J. 1996 *Time, Culture and Identity: An Interpretive Archaeology*. Routledge. London.
- Thomas J. 2000 Death, Identity and the Body in Neolithic Britain. *The Journal of the Royal Anthropological Institute* 6 (4): 653-68.
- Thomas D.B., Chinsamy A., Conar N.J., Kandel A.W. 2012 Chemical investigation of mineralisation categories used to assess taphonomy. *Palaeogeography, Palaeoclimatology, Palaeoecology* 361: 104-110.
- Thompson D.M., Bettis E.A. 1982 Out of sight, out of planning: assessing and protecting cultural resources in evolving landscapes, *Contract Abstracts and CRM Archeology* 2 (3):16-22.
- Thompson R., Oldfield 1986 *Environmental Magnetism*. Allen and Unwin. London.
- Thorndycraft V.R., Benito G. 2006 Late Holocene fluvial chronology of Spain: the role of climatic variability, *Catena* 66: 34–41.
- Thorpe O.W., Thorpe R.S. 1993 Geochemistry and trade of Eastern Mediterranean millstones from the Neolithic to Roman periods. *Journal of Archaeological Science* 20: 263-320.
- Thorpe-Williams O. 1988. Provenancing and archaeology of Roman millstones from the Mediterranean area, *Journal of Archaeological Science* 15: 253–305.
- Thorpe-Williams O., Thorpe R. 1988 The provenance of donkey mills from Roman Britain. *Archaeometry* 30: 275–89.

- Thron C.E. 1988 *Introduction to theoretical geomorphology*. Allen and Unwin. Boston.
- Tobler W. 1970 A Computer Movie Simulating Urban Growth in the Detroit Region. *Economic Geography* 46: 234-40.
- Tomka S.A. 1989 The ethnoarchaeology of site abandonment in an agro-pastoral context, *Paper presented at the 54th Annual Meeting of the Society for American Archaeology*, Atlanta.
- Tomka S.A. 1993 Site abandonment behavior among transhumant agro-pastoralists: the effects of delayed curation on assemblage composition. In Cameron C.M., Tomka S.A. (Eds), *Abandonment of settlements and regions: ethnoarchaeological and archaeological approaches*, pp. 11-24. Cambridge University Press. Cambridge.
- Tomlin C.D. 1990. *A map algebra*. Harvard Graduate School of Design..
- Thorp J. 1949 Effects of certain animals that live in the soil, *Science Monthly* 68: 180-191.
- Tricart J. & Cailleux A. 1972 *Introduction to climatic geomorphology*, translated by Kiewiet de Jonge C J. Longman. London.
- Trigger B.G. 1989 *A history of archaeological thought*, Cambridge University Press. Cambridge.
- True D.L., Matson R.G. 1974 Random sampling procedures in archaeological surveying: an evaluation. In Kautz R. (Ed.). *Readings in archaeological method and theory*. pp. 83-98. Center for Archaeological Research at Davis, Publication Number 4.
- Turk J., Velušček A. 2013 Multidisciplinary investigations of the pile-dwellings at Ljubljansko barje (Slovenia). *Quaternary International* 294: 183-189.
- Turnbaugh W.A 1978 Floods and archaeology, *American Antiquity* 43: 593-607.
- Thurston T. 2009 Unity and diversity in the European Iron Age: out of the mists, some clarity? *Journal of Archaeological Research* 17 (4): 347-423.
- Ugan A., Byers D.A. 2007 Geographic and temporal trends in proboscidean and human radiocarbon histories during the late Pleistocene. *Quaternary Science Reviews* 26: 3058–3080.
- Ugan A., Byers D. A. 2008 A global perspective on the spatiotemporal pattern of the Late Pleistocene human and woolly mammoth radiocarbon record, *Quaternary International* 191: 69–81.
- Ullah I. 2005 “The State of Microarchaeology Today: With Special Implications for Household Archaeology and Intra-Site Spatial Analysis,” University of Toronto, Public Access.
- Ullah I.I., Duffy P.R., Banning E.B. 2015 Modernizing Spatial Micro-Refuse Analysis: New Methods for Collecting, Analyzing, and Interpreting the Spatial Patterning of Micro-Refuse from House-Floor Contexts. *Journal of Archaeological Method and Theory* 22 (4): 1238-1262.

- Upham S. 1984 Adaptive Diversity and Southwestern Abandonment, *Journal of Anthropological Research* 40 (2): 235-256.
- Valsecchi V., Tinner W., Finsinger W., Ammann B. 2006 Human impact during the Bronze Age on the vegetation at Lago Lucone (northern Italy). *Vegetation history and archaeobotany* 15 (2): 99-113.
- Vance E.D. 1987 Microdebitage analysis in activity analysis: an application. *Northwest Anthropological Research Notes* 20: 179–189.
- van der Meer J.J.M.V.D., Warren W.P. 1997. Sedimentology of late glacial clays in lacustrine basins, central Ireland. *Quaternary Science Reviews* 16: 779–791.
- Van der Veen M. 2007 Formation processes of desiccated and carbonized plant remains—the identification of routine practice. *Journal of archaeological science* 34 (6): 968-990.
- van Geel B., Magny M. 2002 Mise en évidence d'un forçage solaire du climat à partir de données paléocéologiques et archéologiques: la transition Subboréal-Subatlantique. In *Annales Littéraires* 730 (3): 107-122.
- van Leusen M., Kamermans H. 2005 *Predictive modelling for archaeological heritage management: A research agenda*. Rijksdienst voor het Oudheidkundig Bodemonderzoek. Amersfoort.
- van Leusen M., Pizziolo G., Sarti L. 2011 (Eds.) *Hidden Landscapes of Mediterranean Europe. Cultural and Methodological biases in pre- and protohistoric landscape studies*. Proceedings International Meeting, Siena 2007. BAR International Series 2320. Archaeopress. Oxford.
- Vaquero M., Pastó I. 2001 The definition of Spatial Units in Middle Palaeolithic Sites: The Hearth-related Assemblages. *Journal of Archaeological Science* 28: 1209-1220.
- Vaquero M. 2008 The history of stones: behavioural inferences and temporal resolution of an archaeological assemblage from the Middle Palaeolithic. *Journal of Archaeological Science* 35: 3178-3185.
- Varién M. D., Lightfoot R.R. 1989 Ritual and non ritual activities in Mesa Verda region pit structures. In Lipe W.D., Hegmon M. (Eds.) *The Architecture of Social Integration in Prehistoric Pueblos*, Occasional Papers of the Crow Canyon Archaeological Center N.1, pp. 73-87. Cortez.
- Varién M.D., Potter J.M. 1997 Unpacking the discard equation: Simulating the accumulation of artifacts in the archaeological record. *American Antiquity*: 194-213.
- Varién M.D., Mills B.J. 1997 Accumulations research: problems and prospects for estimating site occupation span. *Journal of Archaeological Method and Theory* 4 (2): 141–91.
- Varién M.D., Ortman S.G. 2005 Accumulations research in the Southwest United States: middle-range theory for big-picture problems. *World Archaeology* 37 (1): 132-155.
- Verbič T., Horvat A. 2009 Geologija Ljubljanskega barja. In: Turk P. (Ed.), *Ljubljania – kulturna dediščina reke*. Narodni muzej Slovenije, Ljubljana, pp. 13-19 (in Slovene).

- Verhagen P., Rensink E., Bats M., Crombé P. 2013, Establishing discovery probabilities of lithic artefacts in Palaeolithic and Mesolithic sites with core sampling. *Journal of Archaeological Science* 40 (1): 240-247.
- Verhagen P. 2006 Quantifying the qualified: The use of multicriteria methods and Bayesian statistics for the development of archaeological predictive models. In Mehrer M., Wescott K. (Eds.). *GIS and archaeological site location modeling*. pp. 191–216. CRC Press. Boca Raton.
- Verhagen P. 2007 Predictive models put to the test. In Verhagen P. (Ed.) *Case studies in archaeological predictive modeling*. pp. 115–168. Leiden University Press. Leiden.
- Verhagen P., Nuninger L., Tourneux F.P., Bertoncello F., Jeneson K. 2012 Introducing the human factor in predictive modelling: a work in progress. In *Archaeology in the Digital Era, Proceedings of CAA Conference, 40th Annual Meeting, Southampton, UK*. pp. 379-388.
- Verhagen P., Whitley T.G. 2012 Integrating Archaeological Theory and Predictive Modeling: a Live Report from the Scene. *Journal of Archaeological Method and Theory* 19: 49-100.
- Verhoeven J.T.A. 1992. *Fens and bogs in The Netherlands*. Kluwer Academic Publishers. Dordrecht
- Vidale M. 2007 *Ceramica e archeologia*. Carocci. Roma.
- Vogt E. 1951 *Das steinzeitliche Uferdorf Egolzwil 3 (Kt. Luzern): Bericht über die Ausgrabung 1950*. Birkhäuser.
- Voorhies M.R. 1969 Taphonomy and population dynamics of an early Pliocene vertebrate fauna, Knox County, Nebraska. *Rocky Mountain Geology* 8 (1): 1-69.
- Yaeger J., Canuto M.A. 2000 Introducing an Archaeology of Communities. In Canuto M.A., Yaeger J. (Eds.) *The Archaeology of Communities: A New World Perspective*. pp. 1-15. Routledge. London.
- Ying G., Xing G., HuiMin W., FuYou C., ShuWen P., XiaoLing Z., ZhenYu Z. 2011 Spatial analysis of intra-site use at a Late Paleolithic site at Shuidonggou, Northwest China. *Chinese Science Bulletin* 56 (32): 3457-3463.
- Ylikoski P. 2011 Social Mechanisms and Explanatory Relevance. *From Social Mechanisms to Analytical Sociology*. Ed. Pierre Demeulenaere. pp. 154-72. Cambridge University Press. Cambridge.
- Zanini A., Martinelli N. 2005. New data on the absolute chronology of late bronze age in Central Italy. In: *Acts of the XIVth UISPP Congress, University of Liège, Belgium, 2–8 September 2001, Section 11. The Bronze Age in Europe and the Mediterranean*. pp. 147–155. BAR International Series, vol. 1337. Archeopress. Oxford.
- Zarattini A. 2003 Il Villaggio delle Macine: indagini nel lago di Albano (Castel Gandolfo, RM). In Benini, A. and Giacobelli, M. (Eds.) *Atti del II Convegno di archeologia subacquea. Castiglioncello, 7-9 settembre 2001*. Volume 12. Bari: Edipuglia.

Zinchenko V.P. 1996 Developing activity theory: The zone of proximal development and beyond. In Nardi B.A. (Ed.). *Context and consciousness*. The MIT Press. Cambridge.

Zolitschka B., Behre K.E., Schneider J. 2003 Human and climatic impact on the environment as derived from colluvial, fluvial and lacustrine archives—examples from the Bronze Age to the migration period, Germany. *Quaternary Science Reviews* 22: 81–100.

Zuolo E., Thun Hohenstein U. 2010. Analisi dei manufatti in osso provenienti dal sito dell'età del Bronzo di Larda (Gavello, Rovigo). In Tagliacozzo A., Fiore I., Marconi S., Tecchiati U., *Atti 5° Convegno Nazionale di Archeozoologia*, Rovereto, 10-12 novembre 2006, Edizioni Osiride, pp: 161-163.

Zürn H. 1965 *Das jungsteinzeitliche Dorf Ehrenstein (Kreis Ulm) Ausgrabung 1960. Teil 1: die Baugeschichte*. Silberburg-Verlag. Stuttgart.

Zytkow J.M., Baker J. 1991 Interactive Mining of Regularities in Databases. In Piatetsky-Shapiro G., Frawley W.F. (Eds.). *Knowledge Discovery*. MIT Press. Cambridge.

Wallace G. 1999 *A microscopic view of Neolithic lakeside settlements on the Northern Rim of the European alps*. Unpublished doctoral dissertation, University of Cambridge. Cambridge.

Walker N.J. 1995a Late Pleistocene and Holocene hunter-gatherers of the Matopos: an archaeological study of change and continuity in Zimbabwe. *Societas Archaeologica Upsaliensis. Studies in African Archaeology* 10.

Walker N. J. 1995b The archaeology of the San: the Late stone age of Botswana, *Speaking for the Bushmen*, Botswana Society. Gaborone.

Walker M. J. C 2005 *Quaternary Dating Methods*, John Wiley and Sons. Chichester.

Walker W.H., Skibo J.M., Nielsen A E. 1995 *Introduction in Expanding Archaeology*. University of Utah Press. Salt Lake City.

Wandsnider L., Ebert J.I. 1984 Accuracy in Archaeological Surface Survey in the Seedskaadee Project Area, Southwestern Wyoming, Haliksa'i: *CTNM Contributions to Anthropology* 3: 9-21.

Wandsnider L., Larralde S. 1986 Seedskaadee Cultural Resources Assessment Project: Report to the Branch of Remote Sensing, National Park Service. In Dwight L., Drager L., Ireland A.K. (Eds.). *The Seehkaadee Pryect: Remote Sensing in Non-Site Archeology*. pp. 151-210. Department of the Interior. Washington.

Wandsnider L. 1989 *Long-term land use, formation processes, and the structure of the archaeological landscape: a case study from southwestern Wyoming* PhD dissertation. University of New Mexico.

Wandsnider L., Camilli E. L. 1992 The character of surface archaeological deposits and its influence on survey accuracy. *Journal of Field Archaeology* 19 (2): 169-188.

Wandsnider L. 1996 Describing and Comparing Archaeological Spatial Structures. *Journal of Archaeological Method and Theory* 3 (4): 319–384.

Wartenberg D., Ferson S., Rohlf F. J. 1987 Putting things in order: a critique of detrended correspondence analysis. *American Naturalist* 434-448.

Washburn A.L. 1973 *Periglacial processes and environments*, Edward Arnold. London.

Washburn A.L. 1980 *Geocryology: A Survey of Periglacial Processes and Environments*. Edward Arnold. London.

Waters M. R. 1992 *Principles of Geoarchaeology. A North American Perspective*, University of Arizona Press, Tucson.

Waters M.R., Kuehn D.D. 1996 The geoarchaeology of place: the effect of geological processes on the preservation and interpretation of the archaeological record. *American Antiquity* 61 (3): 483-497.

Weiner S., Schiegl S., Goldberg P., Bar-Yosef O. 1995 Mineral assemblages in Kebara and Hayonim Caves, Israel: excavation strategies, bone preservation, and wood ash remnants. *Israel Journal of Chemistry* 35: 143–154.

Wendorf F., Schild R. 1980 *Prehistory of the eastern Sahara*. Academic Press. New York.

Wiemann P., Kühn M., Heitz-Weniger A., Stopp B., Jennings B., Rentzel P., Menotti F. 2012 Zurich-Alpenquai: a multidisciplinary approach to the chronological development of a Late Bronze Age lakeside settlement in the northern Circum-Alpine Region. *Journal of Wetland Archaeology* 12 (1): 58-85.

Wilkens B. 1989 Il cervo dal mesolitico all'Età del Bronzo nell'Italia centro-meridionale. *Rassegna di Archeologia* 8: 63-95.

Wilkens B. 1993 état des données archéozoologiques sur la chasse in Italie centrale et méridionale du Néolithique à l'Age du Bronze. In Desse J., Audoin-Rouzeau F. (sous la direction). *Actes des XIII^e rencontres internationales d'archéologie et d'histoire d'Antibes, IV^e Colloque international de l'Homme et l'Animal, Société de recherche Interdisciplinaire*. pp. 261-273. Juan-les-Pins 15-17 octobre 1992 éditions APDCA. Antibes.

Wilkinson K., Stevens C. 2003 *Environmental archaeology: approaches, techniques & applications*. Tempus Pub Ltd. Stroud.

Willey G. R., Mc Gimsey C.R. 1954 The Monagrillo culture of Panama, *Papers of the Peabody Museum of Harvard University* 49.

Williams C.K.I., Rasmussen C. E. 1996 Gaussian Processes for Regression. In Touretzky D.S., Mozer M. C., Hasselmo M.E. (Eds.) *Advances in Neural Information Processing Systems* 8, pp. 514–520. MIT Press. Cambridge.

Williams C.K. 1998 Prediction with Gaussian processes: From linear regression to linear prediction and beyond. In Jordan M.I. (Ed.) *Learning in graphical models*. pp. 599-621.. MIT Press. Cambridge.

- Williams M., Dunkerley D., De Deccker P., Kershaw P., Chappell J. 1998 *Quaternary Environments* (2nd ed) Edward Arnold. Sydney.
- Wilshusen R.H. 1986 The relationship between abandonment mode and ritual use in Pueblo I Anasazi Protokivas, *Journal of Field Archaeology* 13: 245-54.
- Wimberly M., Rogers A .1977 Cultural succession, a case study: archeological survey, three rivers drainage, New Mexico, *The Artifact* 15. *Human Systems Research and El Paso Archaeological Society*.
- Winiger A. 2008 *La station lacustre de Concise: Stratigraphie, datations et contexte environnemental*. Cahiers d'archéologie romande.
- Whallon R. 1984 Unconstrained clustering for the analysis of spatial distributions in archaeology. In Hietala H.J. (Ed.) *Intrasite spatial analysis in archaeology*. pp. 242-277. Cambridge University Press. Cambridge.
- Wheeler J.O., Muller P.O., Thrall G.I. 1998. *Economic Geography*. John Wiley and Sons. London.
- White T.E. 1953 A Method of Calculating the Dietary Percentage of Various Food Animals Utilized by Aboriginal Peoples. *American Antiquity* 18 (4): 396-398.
- Whitehouse N.J. 2006 The Holocene British and Irish ancient forest fossil beetle fauna: Implications for forest history, biodiversity, and faunal colonization. *Quaternary Science Reviews* 25: 1755–1789.
- Whitley T.G. 2003 GIS as an interpretative tool for addressing risk management and cognitive spatial dynamics in a slave society. In Doerr M., Sarris A. (Eds.) CAA 2002. *The digital heritage of archaeology. Computer applications and quantitative methods in archaeology. Proceedings of the 30th Conference, Heraklion, Crete, April 2002, archive of monuments and publications*. pp. 209–215. Hellenic Ministry of Culture. Heraklion.
- Wheatley D., Gillings M. 2003 *Spatial technology and archaeology: the archaeological applications of GIS*. Taylor & Francis. New York.
- Wheatley D. 1996 Between the lines: the role of GIS-based predictive modelling in the interpretation of extensive survey data. *Interfacing the Past: Computer Applications and Quantitative Methods in Archaeology CAA95, Analecta Praehistorica Leidensia*, 28, 275-292.
- Wheatley D. 2004 Making space for an archaeology of place. *Internet Archaeology* 15. http://intarch.ac.uk/journal/issue15/wheatley_index.html.
- Whitley T.G. 2004 Causality and cross-purposes in archaeological predictive modeling. In Fischer Ausserer A., Börner W., Goriány M., Karlhuber-Vöckl M. (Eds.) *[Enter the past]: The E-way into the four dimensions of cultural heritage: CAA 2003: Computer applications and quantitative methods in archaeology: Proceedings of the 31th Conference, Vienna, Austria, April 2003*. pp. 236–239. Archaeopress. Oxford.
- Whitley T.G. 2005 A brief outline of causality-based cognitive archaeological probabilistic modeling. In van Leusen M., Kamermans M. (Eds.). *Predictive modelling for archaeological*

heritage management: A research agenda. pp. 123–138. Rijksdienst voor het Oudheidkundig Bodemonderzoek. Amersfoort.

Whittlesey S. M., Stephanie M., Eric J.A., Reynolds W. E. 1982 Archaeological sediments: discourse, experiment, and application, in W A Longacre, S J Holbrook, M W Graves (Eds), *Multidisciplinary research at Grasshopper Pueblo* pp. 28-35, *Anthropological Papers 40*, University of Arizona, Arizona.

Winiger A., Burri-Wyser E., Chiquet P. 2012 Analyse Spatiale et Modes de Fonctionnement Villageois entre 3570 et 3516 Av. J.C. a Concise (Vaud, Suisse). In Honneger M., Mordant C. (Eds). *L'Homme au Bord de l'Eau. Archéologie des Zones Littorales du Néolithique à la Protohistoire*. Actes du 135e congrès national des sociétés historiques et scientifiques du CTHS "Paysages". pp. 205-225. Cahiers Archeologie Romande. Lausanne.

Wobst H.M. 1983 We Can't See the Forest for the Trees: Sampling and the Shapes of Archaeological Distributions. In Moore J., Keene A. *Archaeological Hammers and Theories*. pp. 32-80. Academic Press. New York.

Woodruff J.D., Donnelly J.P., Mohrig D., Geyer W.R. 2008 Reconstructing relative flooding intensities responsible for hurricane-induced deposits from Laguna Playa Grande, Vieques, Puerto Rico, *Geology* 36: 391–394.

Wood W.R., Johnson D.L. 1978 A survey of disturbance processes in archaeological site formation. In Schiffer M.B. (Ed), *Advances in archaeological method and theory* 1, pp. 315-81, Academic press. New York.

Wylie A. 1985 Putting Shakertown back together: Critical theory in archaeology, *Journal of Anthropological Archaeology* 4 (2): 133-147.

Yasur-Landau A. 2007 Let's Do the Time Wharp again: Migration Process and the Absolute Chronology of Philistine Settlement, in M. Bietak- E. Czerny (Eds.), *The synchronisation of Civilisation in the Eastern Mediterranean in the Second Millennium BC, Proceedings of the SCIAM 2000- 2nd EuroConference, Vienna, 28th of May- 1th of June 2003* (Österreichische Akademie der Wissenschaften, Denkschriften der Gesamtakademie, Band XXXVII), Wien 2007, pp. 609-620.

Yellen J.E. 1971 Archaeological investigations in Western Ngamiland, *Botswana Notes and Records* 3: 276.

Yellen J.E. 1977 *Archaeological approaches to the present*. Academic Press. New York.

ACKNOWLEDGEMENTS

Many different kinds of support made this Ph.D thesis possible during this four years of research. First of all, I would like to thank my supervisor Juan Antonio Barceló, who has introduced me, step-by-step, to quantitative archaeology and geostatistics. It has been a long journey to get to know and understand something which I had always wanted to do, but that I could finally familiarise with only through this research. Without his contribution, suggestions and patience I most likely would not be writing these acknowledgements right now, as I would have not gotten to the end of this work. Credits of this research, the theoretical advances proposed and the results achieved go to him as much as they go to myself (although all the potential mistakes are all my fault). Thanks also to my co-supervisor Prof. Alberto Cazzella for his constant availability and helpfulness.

This research, which started before my Ph.D. (as object of my Master research) was possible thanks to Soprintendenza per I Beni Archeologici del Lazio e dell'Etruria Meridionale, represented by Micaela Angle, who allowed me to study the surface layers of the outstanding archaeological site of Villaggio delle Macine. Many thanks go to all the members of the team which works on the site, that, in many ways, has helped me during these years.

I am also grateful to Prof. Mario Federico Rolfo, who has been following me since the very beginning of my academic career and has always been there to help, support and work together ever since. It is also thanks to him that I have started my research at the Villaggio delle Macine, where we have worked together during three surveys campaigns. Such fieldwork would have been impossible without his contribution and the help of several students from the University of Tor Vergata (Cattedra di Paletnologia) which have actively participated, with dedication and collaboration. I am really grateful to each and everyone of them. Although I have also spent some nice time on my own near the lake, I would not have been able to do all this alone and, especially, in the way that, only all together, we have done.

Special thanks go to all members of LAQU of UAB, where I felt at home since the beginning of this experience. Every colleague gave me something which helped (or will help me) during this journey and I am really grateful for all the great moments that I have spent with all them. Special mentions are for Flor, Giacomo, Berta, Vera, Andrea, Nuria (and the list should be much longer), who gave me support and motivation with their example, laughed with me and helped to go beyond the difficulties and the hard work of everyday. Sharing my days at UAB with all of them, I think that made the days go quickly and every one with a new smile or perspective.

Thanks also to my other friends, scattered all around Europe, which, however, are always by my side: Letizia and Giulia (“my sisters”), Maurizio, Jacopo, Jessica, Martina, Tania. Thanks for being with me despite my (or your) physical absence, thanks for supporting me at all time. All of them have believed even when I was not. Thanks for always finding the right words and the hug (although sometimes virtual) which I needed. As you know very well all of you are part of my family. Finally, I would like to thank my main strengths: Pier and my family. I would like to thank you, first of all, for being as you are, for all the support, the love and the patience that you had, have and will have for me and with me. I hope that dedicating this work to them, I can hand over a bit of all that you have done for me.

Let me thank all the other people that I have not mentioned here, who personally and professionally helped me to be as I am and to improve every day my skills and my character.

This research has been financially supported by the Agència de Gestió d'Ajuts Universitaris i de Recerca (AGAUR) of the Generalitat de Catalunya, through my Ph.D grant, which I gratefully acknowledge.